
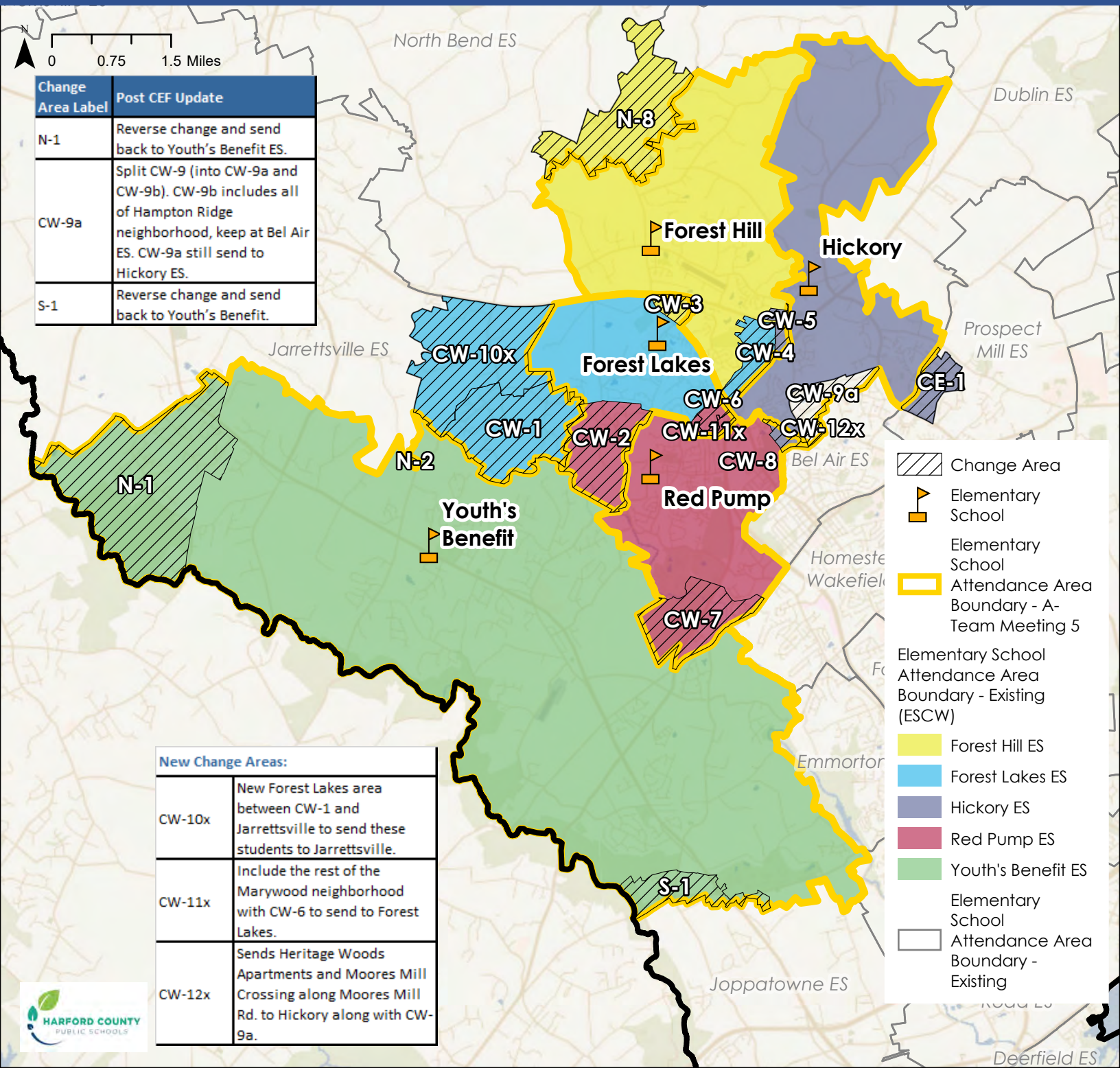


District Overview - A-Team Meeting 5 Elementary School Center West (ESCW)



Change Area Label	Post CEF Update
N-1	Reverse change and send back to Youth's Benefit ES.
CW-9a	Split CW-9 (into CW-9a and CW-9b). CW-9b includes all of Hampton Ridge neighborhood, keep at Bel Air ES. CW-9a still send to Hickory ES.
S-1	Reverse change and send back to Youth's Benefit.



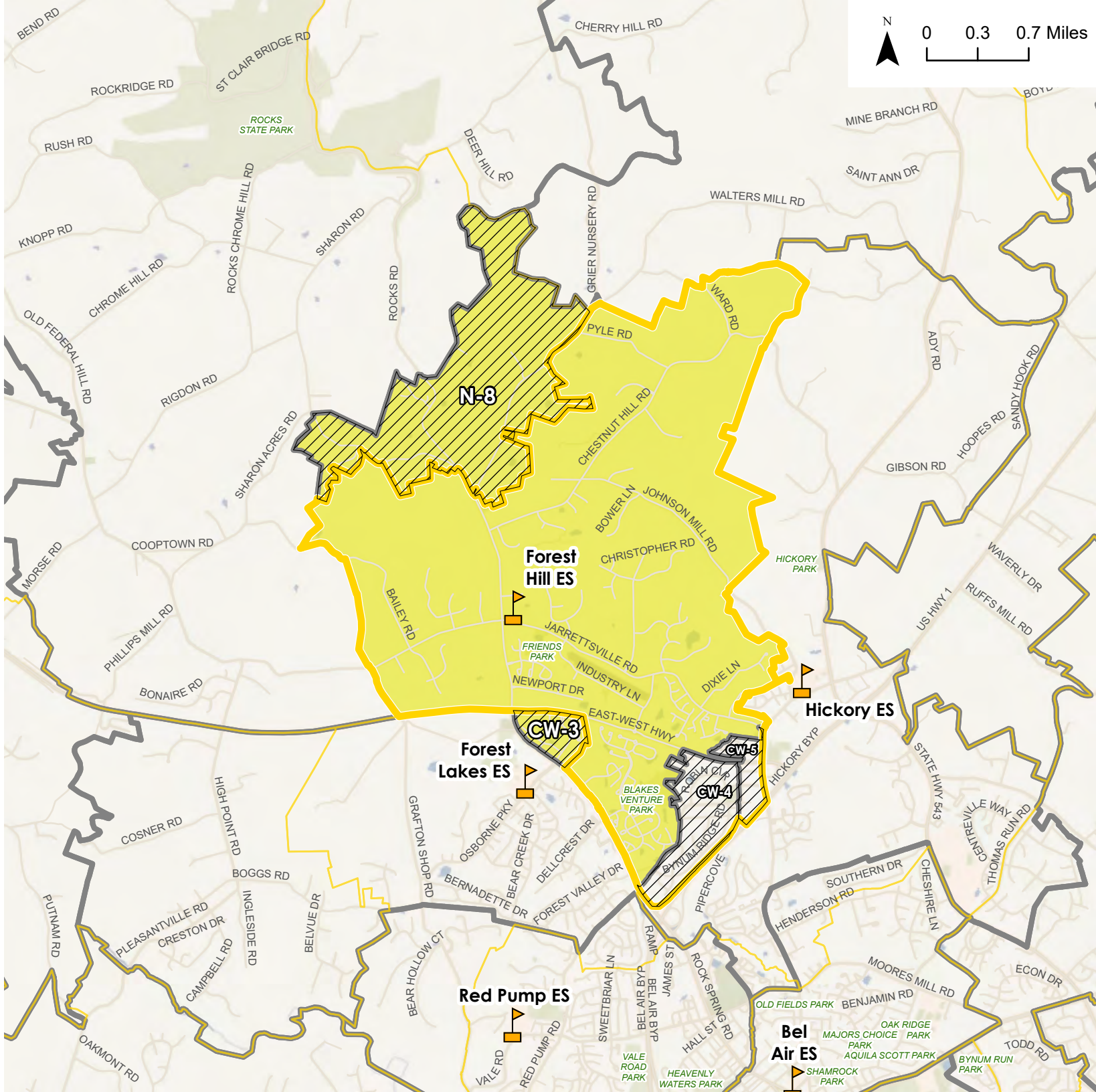
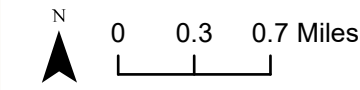
- Change Area
- Elementary School
- Elementary School
- Attendance Area Boundary - A-Team Meeting 5
- Forest Hill ES
- Forest Lakes ES
- Hickory ES
- Red Pump ES
- Youth's Benefit ES
- Elementary School
- Attendance Area Boundary - Existing (ESCW)

New Change Areas:	
CW-10x	New Forest Lakes area between CW-1 and Jarrettsville to send these students to Jarrettsville.
CW-11x	Include the rest of the Marywood neighborhood with CW-6 to send to Forest Lakes.
CW-12x	Sends Heritage Woods Apartments and Moores Mill Crossing along Moores Mill Rd. to Hickory along with CW-9a.

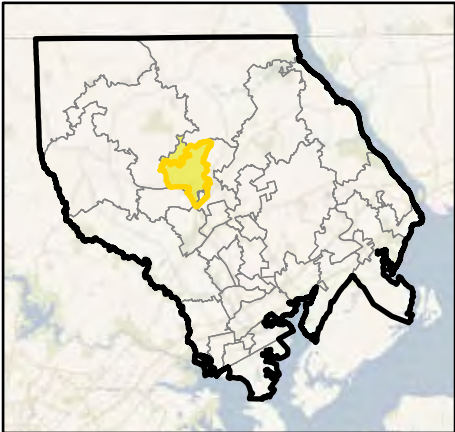


Post CEF 1 - Forest Hill ES









-  Elementary School
-  District Boundary
-  Elementary School Attendance Area Boundary - Post CEF 1
-  Elementary School Attendance Area Boundary - Existing
-  Forest Hill ES
-  Elementary School Attendance Area Boundary - Existing (Outline)
-  Post CEF Updates to Potential Change Areas
-  Potential Change Area



Overview Map

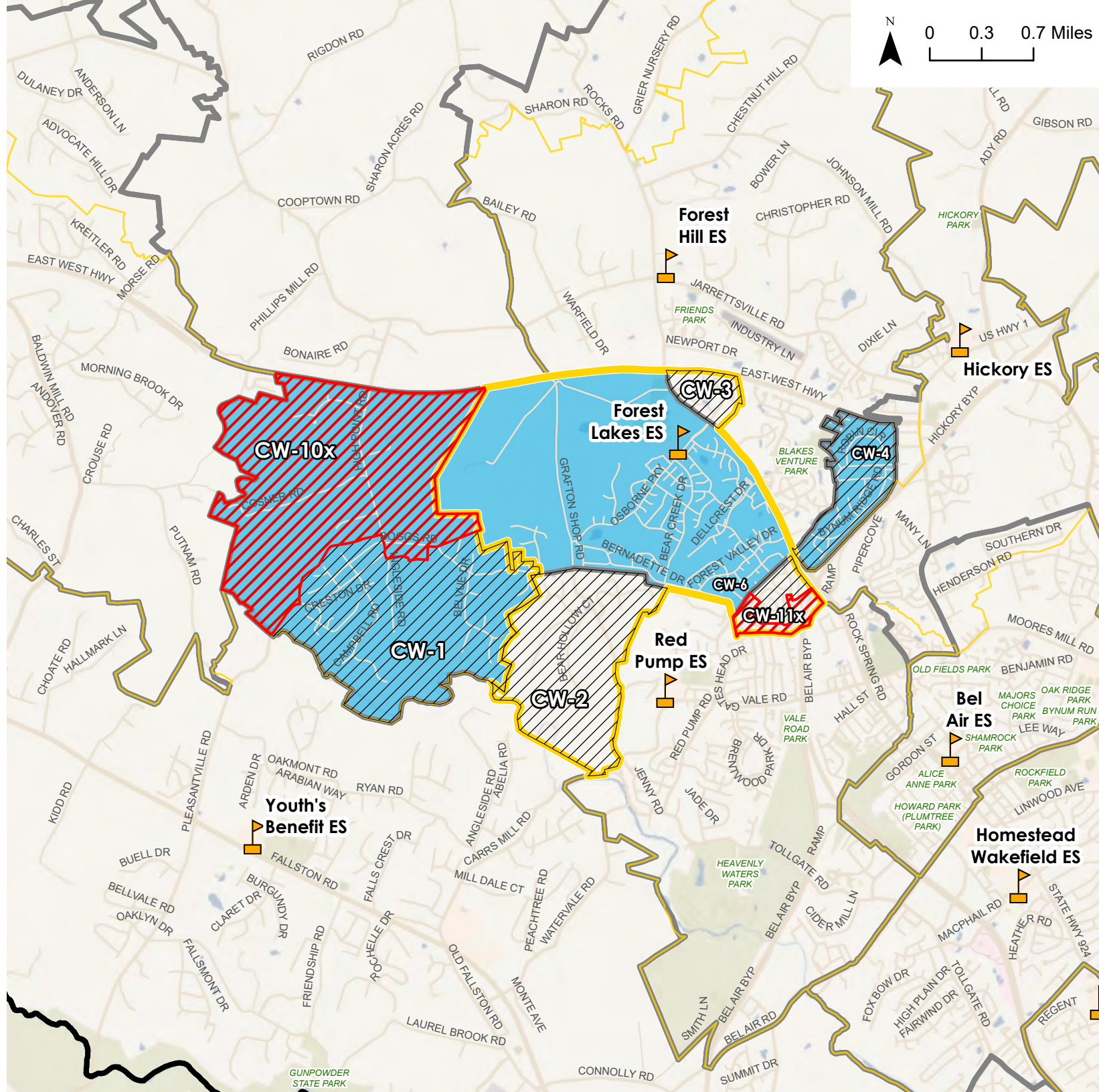
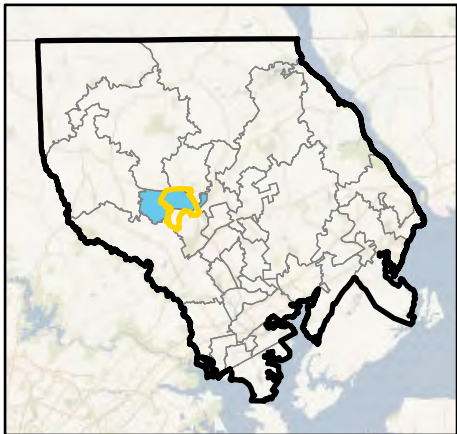


Post CEF 1 - Forest Lakes ES









-  Elementary School
-  District Boundary
-  Elementary School Attendance Area Boundary - Post CEF 1
-  Elementary School Attendance Area Boundary - Existing
-  Forest Lakes ES
-  Elementary School Attendance Area Boundary - Existing (Outline)
-  Post CEF Updates to Potential Change Areas
-  Potential Change Area

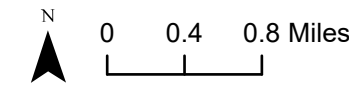
New Change Areas:	
CW-10x	New Forest Lakes area between CW-1 and Jarrettsville to send these students to Jarrettsville.
CW-11x	Include the rest of the Marywood neighborhood with CW-6 to send to Forest Lakes.

Overview Map



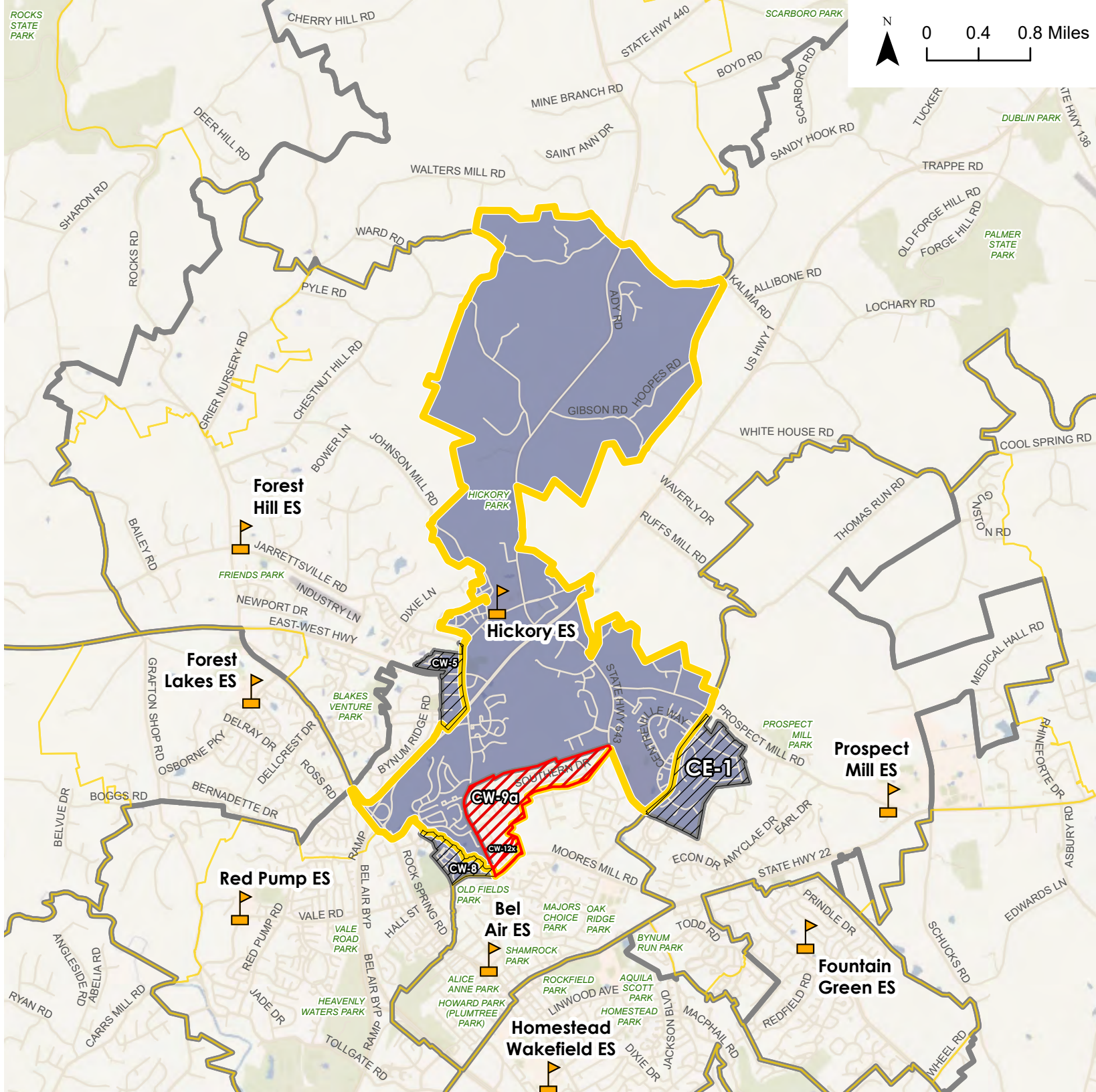
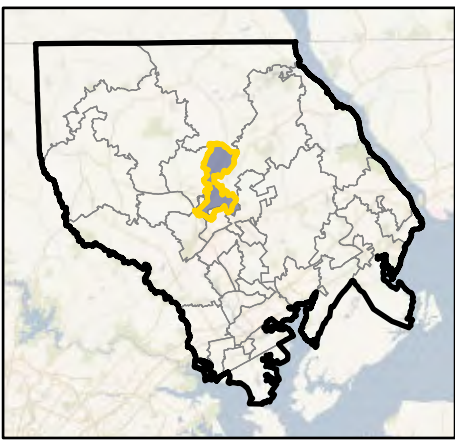
Post CEF 1 - Hickory ES

-  Elementary School
-  District Boundary
-  Elementary School Attendance Area Boundary - Post CEF 1
-  Elementary School Attendance Area Boundary - Existing
-  Hickory ES
-  Elementary School Attendance Area Boundary - Existing (Outline)
-  Post CEF Updates to Potential Change Areas
-  Potential Change Area











Change Area Label	Post CEF Update
CW-9a	Split CW-9 (into CW-9a and CW-9b). CW-9b includes all of Hampton Ridge neighborhood, keep at Bel Air ES. CW-9a still send to Hickory ES.
New Change Areas:	
CW-12x	Sends Heritage Woods Apartments and Moores Mill Crossing along Moores Mill Rd. to Hickory along with CW-9a.

Overview Map



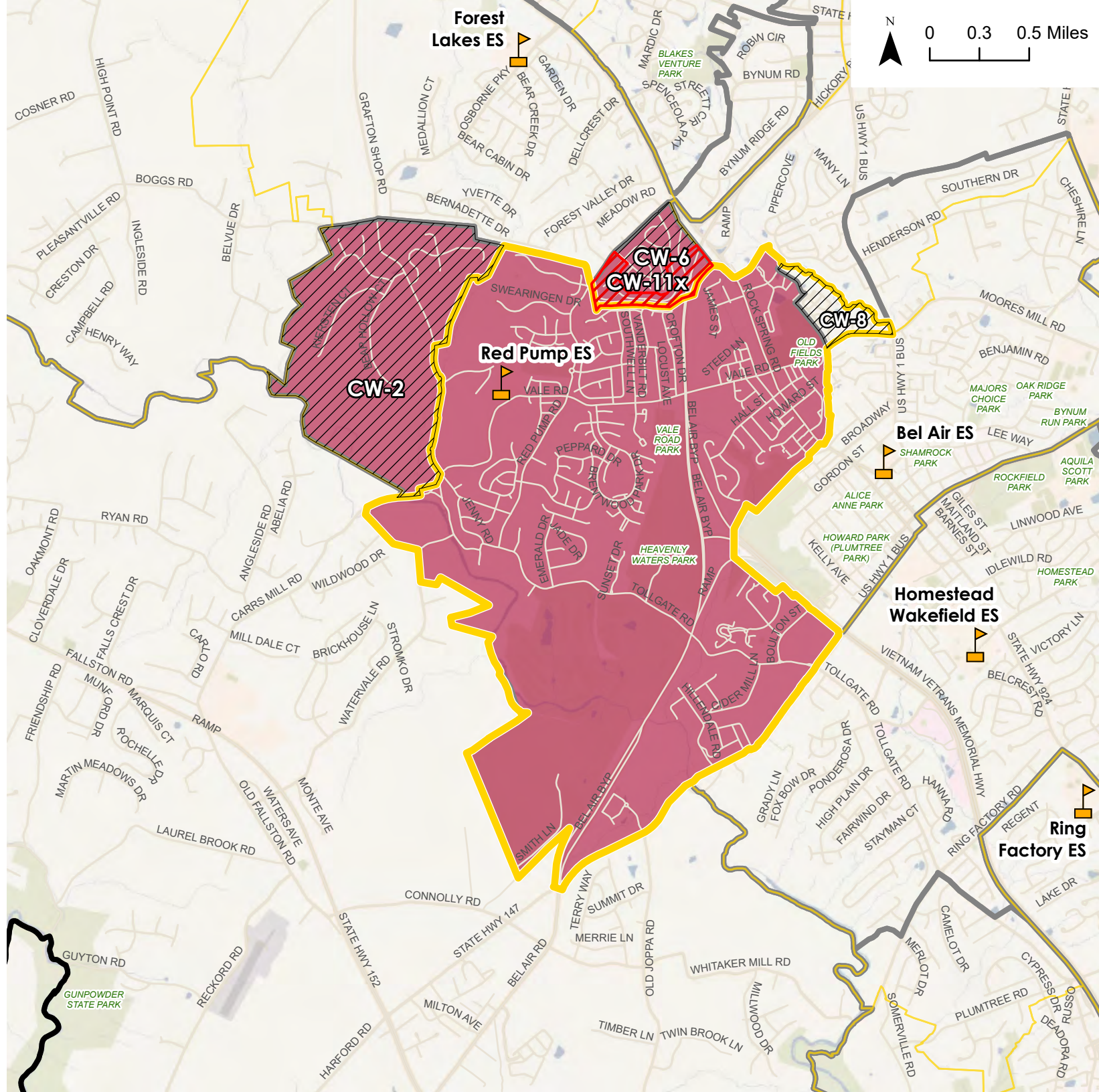
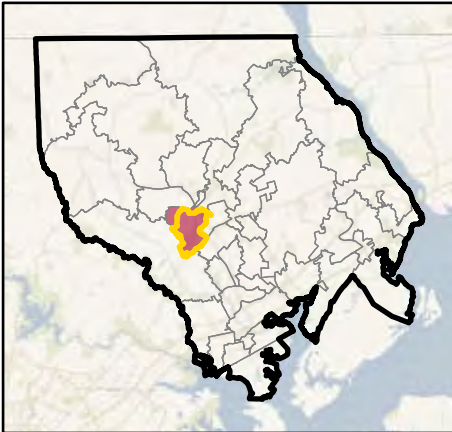
Post CEF 1 - Red Pump ES

-  Elementary School
-  District Boundary
-  Elementary School Attendance Area Boundary - Post CEF 1
-  Elementary School Attendance Area Boundary - Existing
-  Red Pump ES
-  Elementary School Attendance Area Boundary - Existing (Outline)
-  Post CEF Updates to Potential Change Areas
-  Potential Change Area








New Change Areas:

CW-11x	Include the rest of the Marywood neighborhood with CW-6 to send to Forest Lakes.
---------------	--

Overview Map

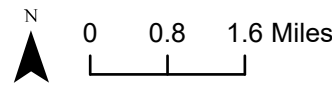
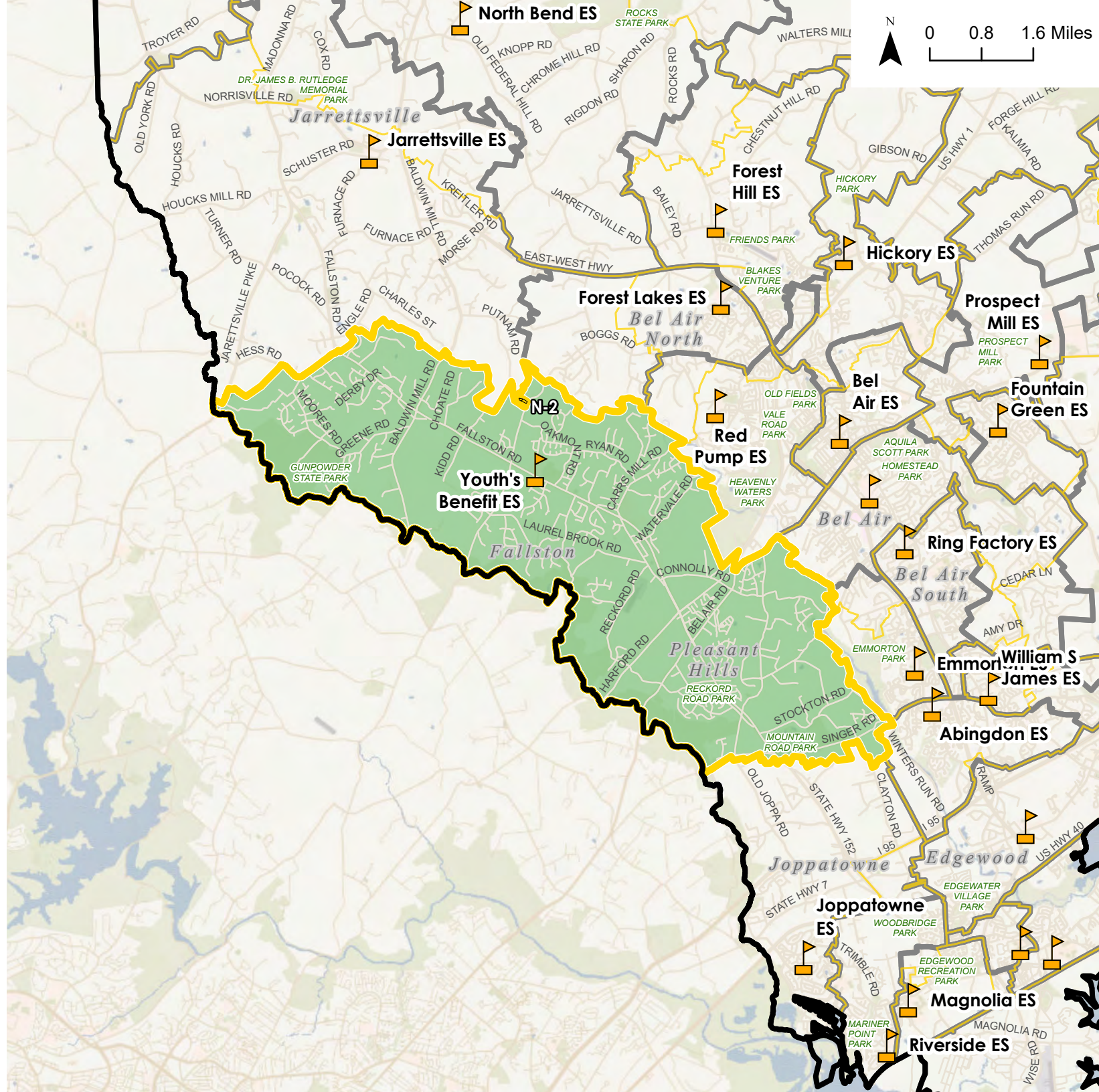
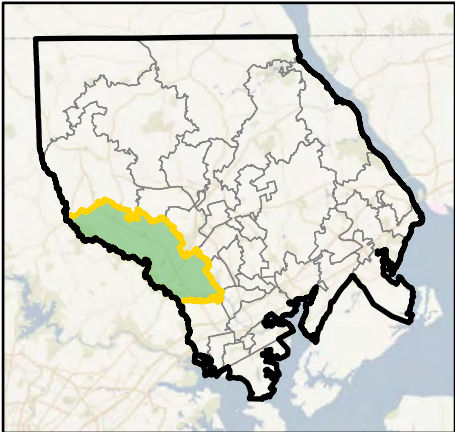


Post CEF 1 - Youth's Benefit ES

-  Elementary School
-  District Boundary
-  Elementary School Attendance Area Boundary - Post CEF 1
-  Elementary School Attendance Area Boundary - Existing
-  Youth's Benefit ES
-  Elementary School Attendance Area Boundary - Existing (Outline)
-  Potential Change Area

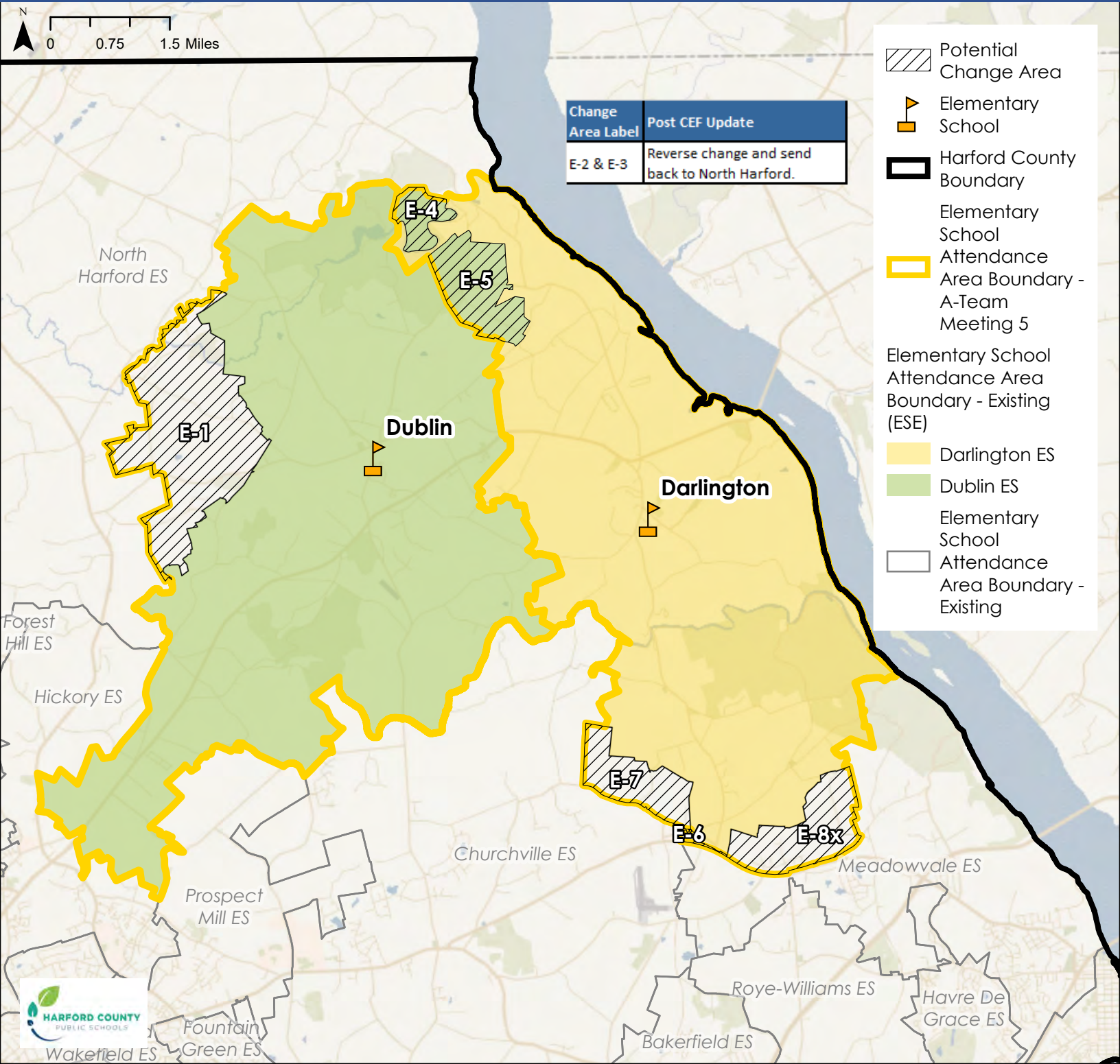
Change Area Label	Update
N-1	Reverse change and send back to Youth's Benefit ES.
S-1	Reverse change and send back to Youth's Benefit.

Overview Map











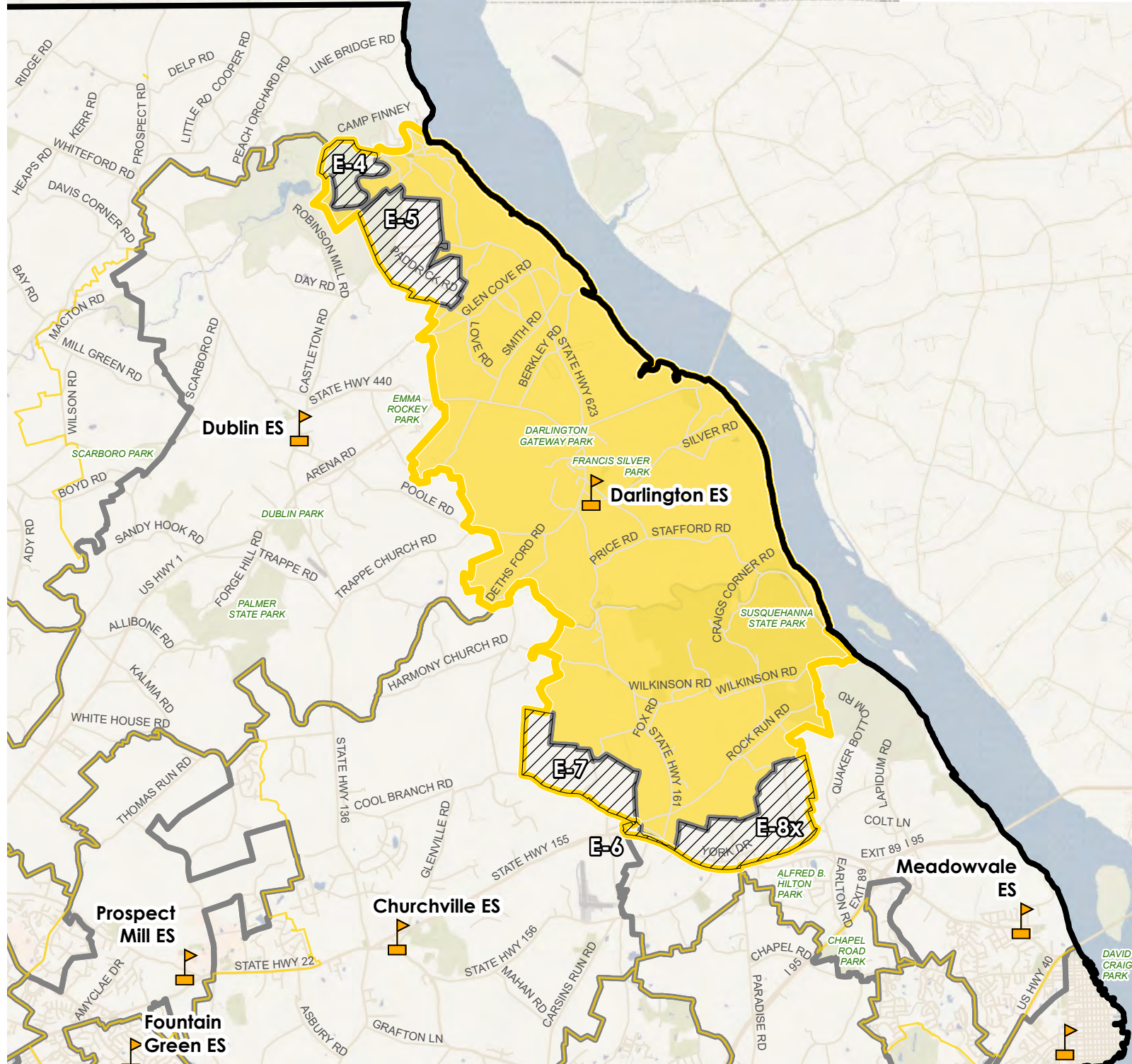
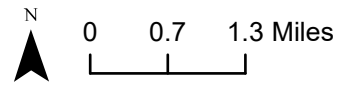
District Overview - A-Team Meeting 5

Elementary School East (ESE)

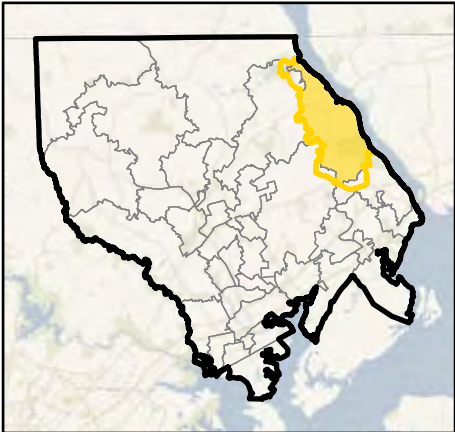


Post CEF 1 - Darlington ES

-  Elementary School
-  District Boundary
-  Elementary School Attendance Area Boundary - Post CEF 1
-  Elementary School Attendance Area Boundary - Existing
-  Darlington ES
-  Elementary School Attendance Area Boundary - Existing (Outline)
-  Post CEF Updates to Potential Change Areas
-  Potential Change Area

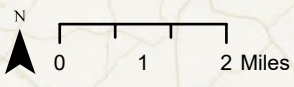


Overview Map

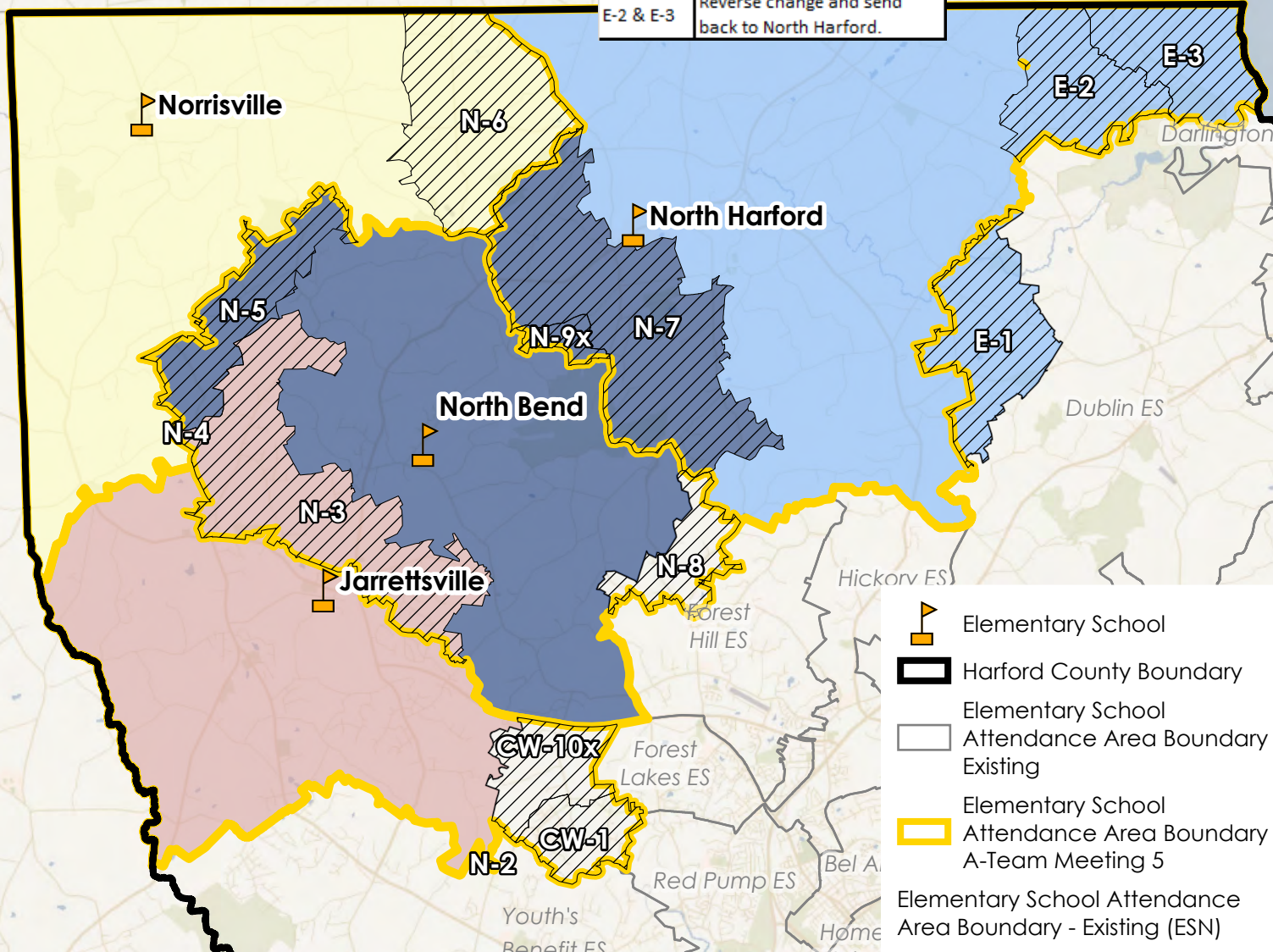


District Overview - A-Team Meeting 5

Elementary School North (ESN)



Change Area Label	Post CEF Update
E-2 & E-3	Reverse change and send back to North Harford.











New Change Areas:	
N-9x	Adjusted boundary along N-7 to include whole tax lots.
CW-10x	New Forest Lakes area between CW-1 and Jarrettsville to send these students to Jarrettsville.

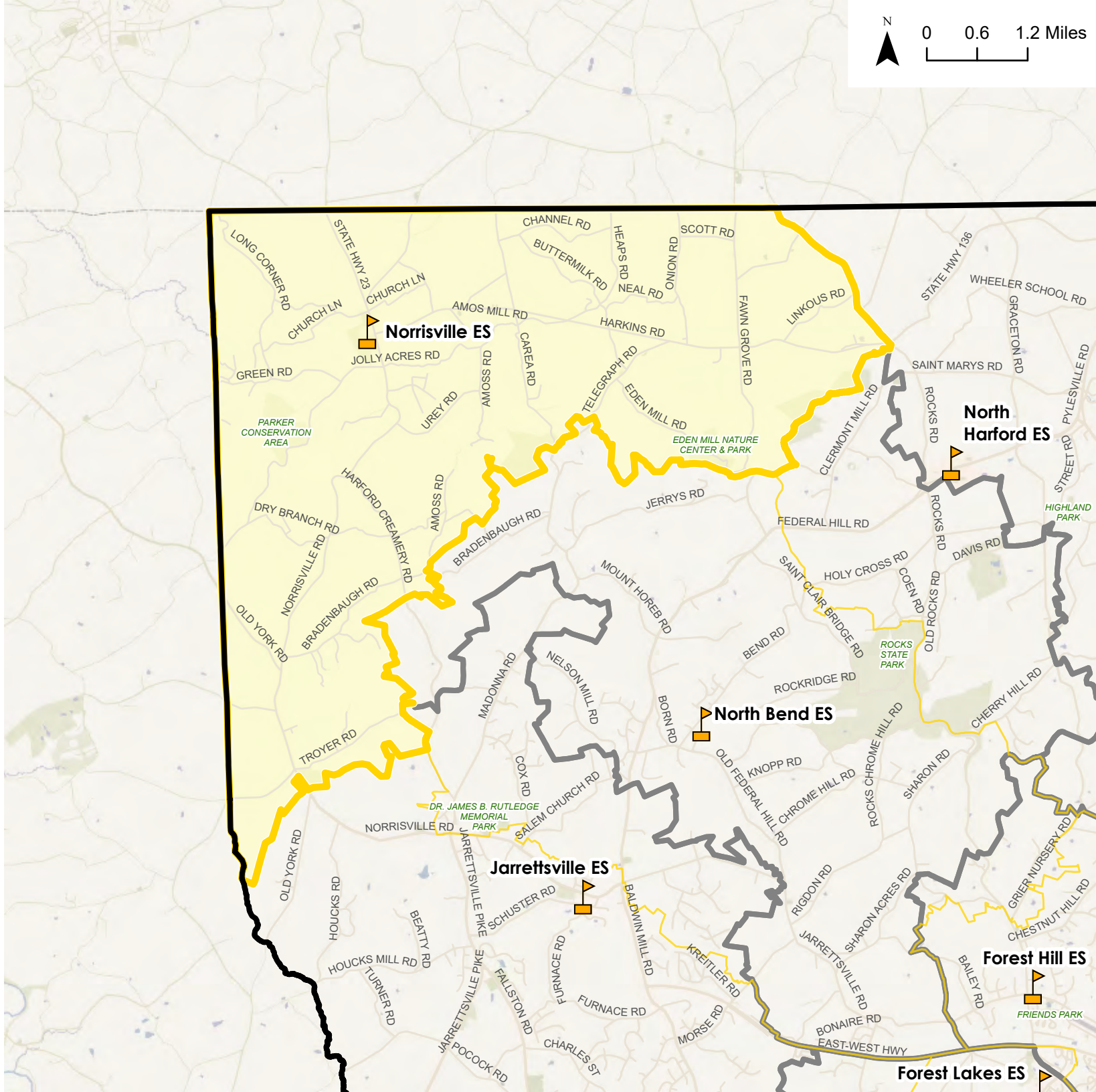
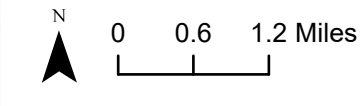
- Elementary School
- Harford County Boundary
- Elementary School
- Attendance Area Boundary - Existing
- Attendance Area Boundary - A-Team Meeting 5
- Elementary School
- Attendance Area Boundary - Existing (ESN)
- Jarrettsville ES
- Norrisville ES
- North Bend ES
- North Harford ES
- Potential Change Area



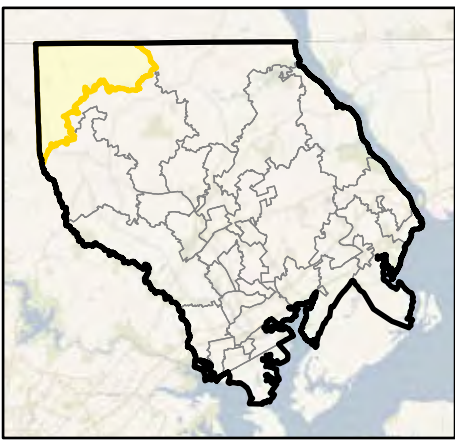
William S James ES Post Road ES

Post CEF 1 - Norrisville ES









-  Elementary School
-  District Boundary
-  Elementary School Attendance Area Boundary - Post CEF 1
-  Elementary School Attendance Area Boundary - Existing
-  Norrisville ES
-  Elementary School Attendance Area Boundary - Existing (Outline)
-  Post CEF Updates to Potential Change Areas
-  Potential Change Area




Overview Map

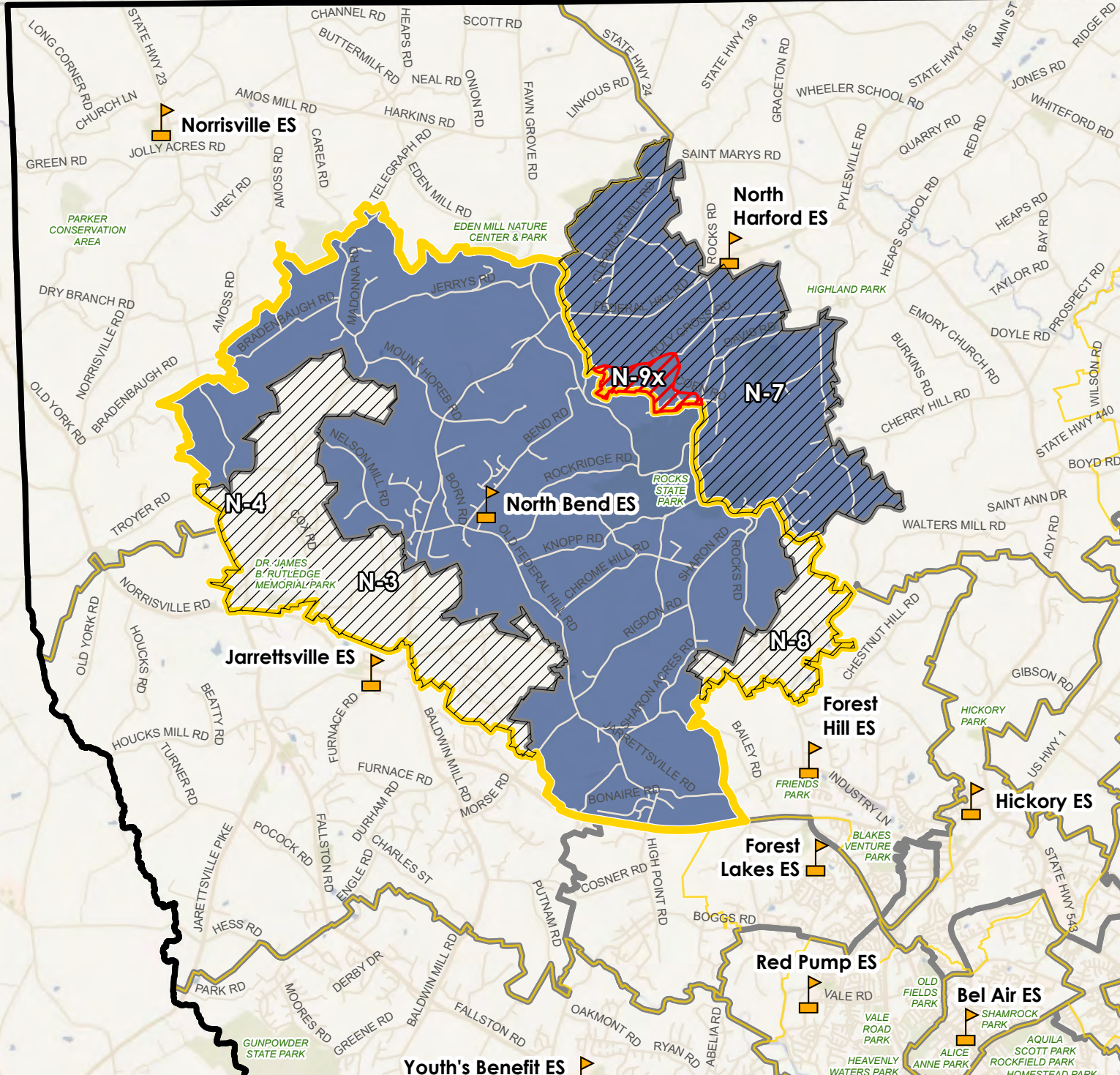
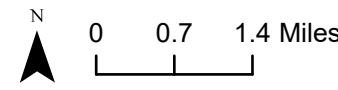
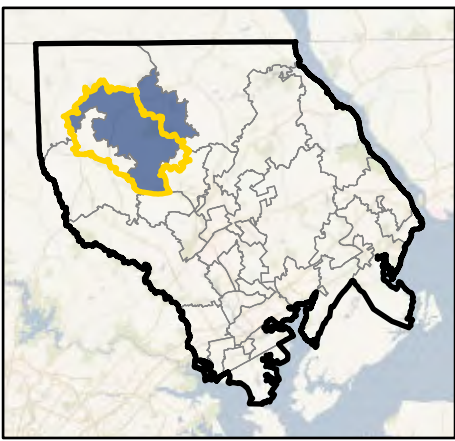


Post CEF 1 - North Bend ES

-  Elementary School
-  District Boundary
-  Elementary School Attendance Area Boundary - Post CEF 1
-  Elementary School Attendance Area Boundary - Existing
-  North Bend ES
-  Elementary School Attendance Area Boundary - Existing (Outline)
-  Post CEF Updates to Potential Change Areas
-  Potential Change Area









New Change Areas:	
	Adjusted boundary along N-7 to include whole tax lots.

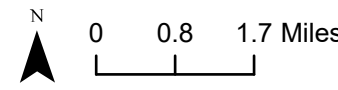
Overview Map



Youth's Benefit ES

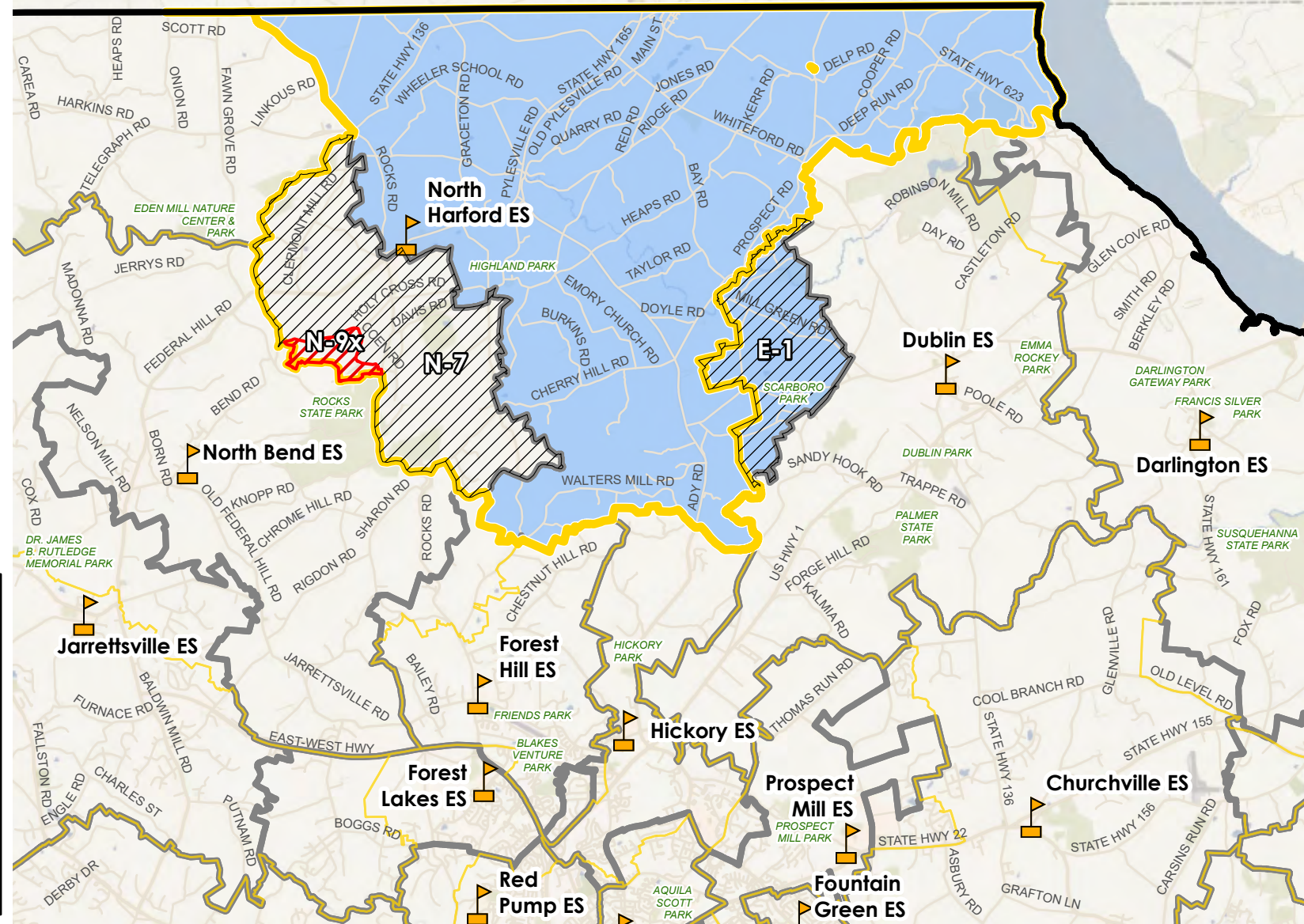
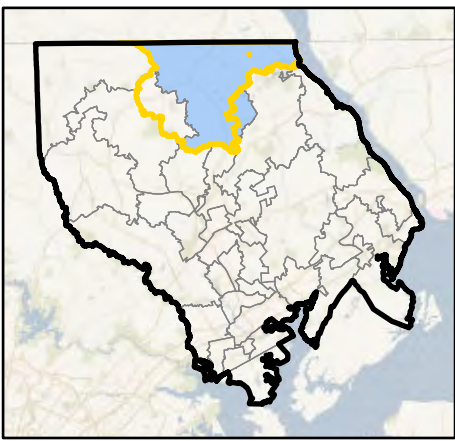
Post CEF 1 - North Harford ES

-  Elementary School
-  District Boundary
-  Elementary School Attendance Area Boundary - Post CEF 1
-  Elementary School Attendance Area Boundary - Existing
-  North Harford ES
-  Elementary School Attendance Area Boundary - Existing (Outline)
-  Post CEF Updates to Potential Change Areas
-  Potential Change Area



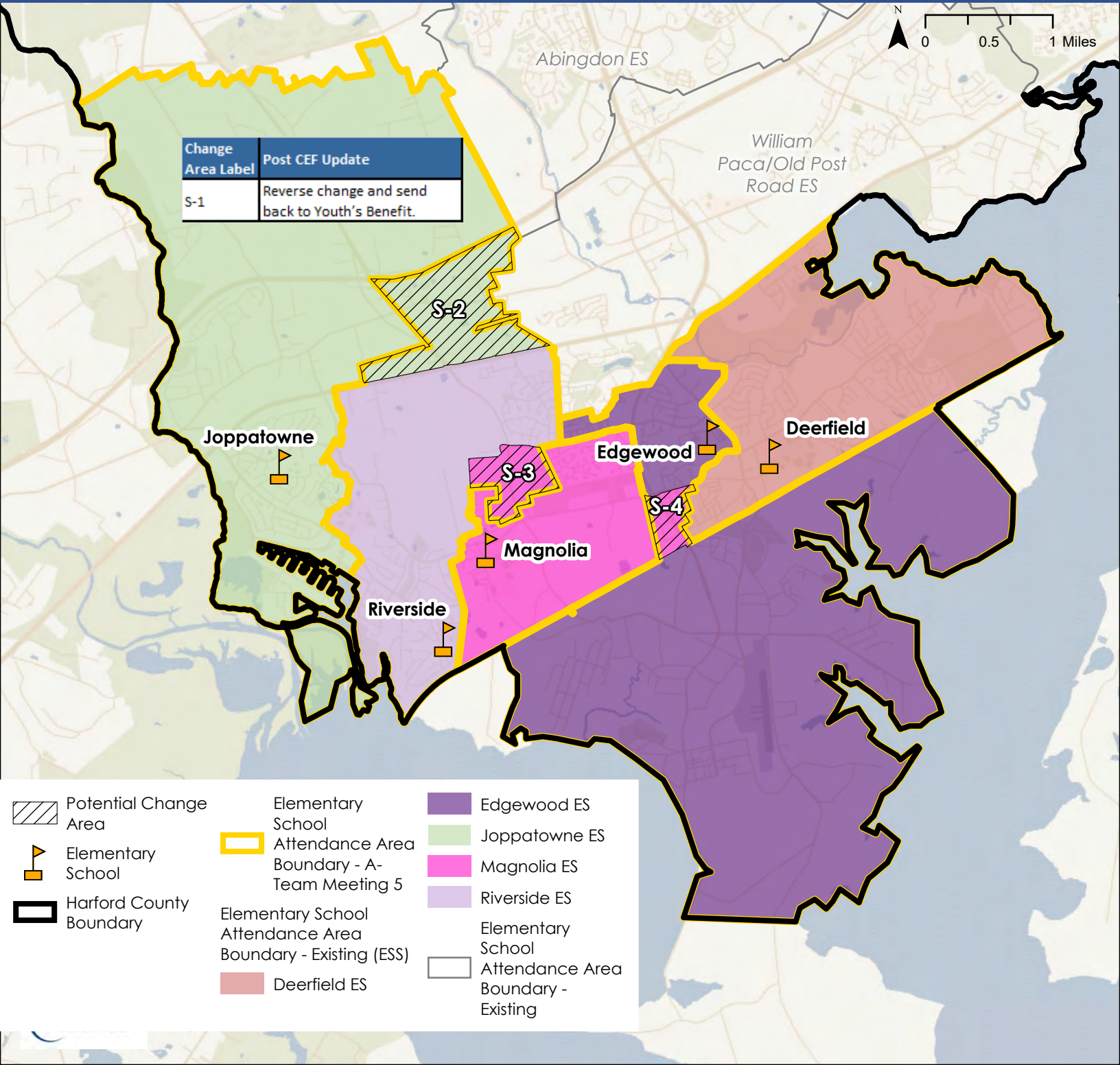
Change Area Label	Post CEF Update
E-2 & E-3	Reverse change and send back to North Harford.
New Change Areas:	
N-9x	Adjusted boundary along N-7 to include whole tax lots.












Overview Map









District Overview - A-Team Meeting 5

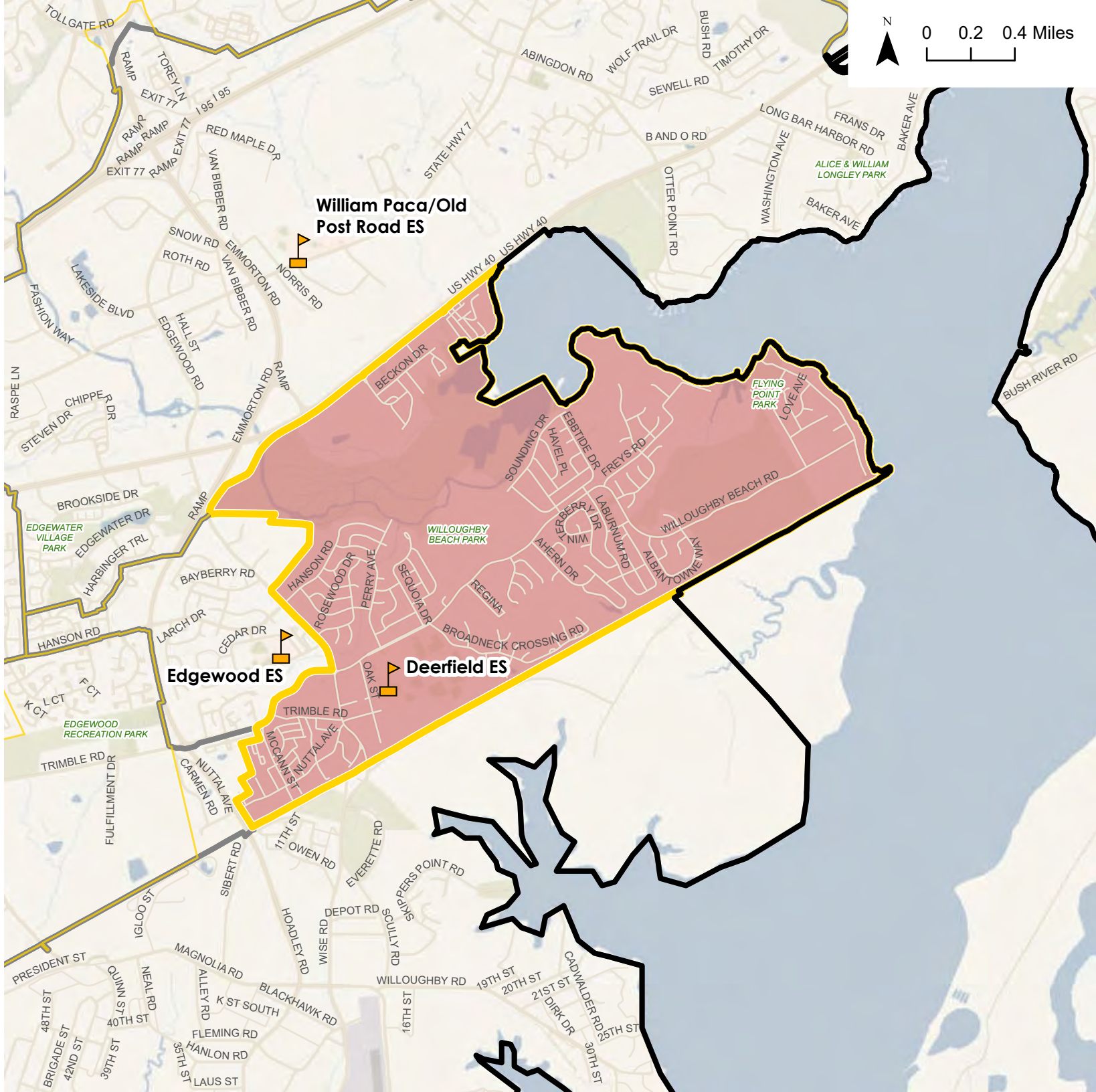
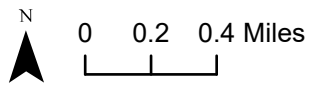
Elementary School South (ESS)



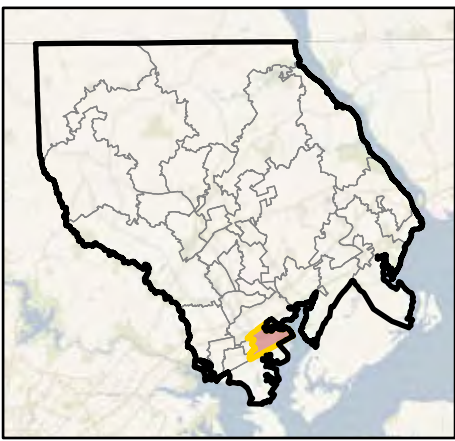
-  Potential Change Area
-  Elementary School
-  Harford County Boundary
-  Elementary School Attendance Area Boundary - A-Team Meeting 5
-  Edgewood ES
-  Joppatowne ES
-  Magnolia ES
-  Riverside ES
-  Deerfield ES
-  Elementary School Attendance Area Boundary - Existing (ESS)
-  Elementary School Attendance Area Boundary - Existing

Post CEF 1 - Deerfield ES









-  Elementary School
-  District Boundary
-  Elementary School Attendance Area Boundary - Post CEF 1
-  Elementary School Attendance Area Boundary - Existing
-  Deerfield ES
-  Elementary School Attendance Area Boundary - Existing (Outline)
-  Post CEF Updates to Potential Change Areas
-  Potential Change Area

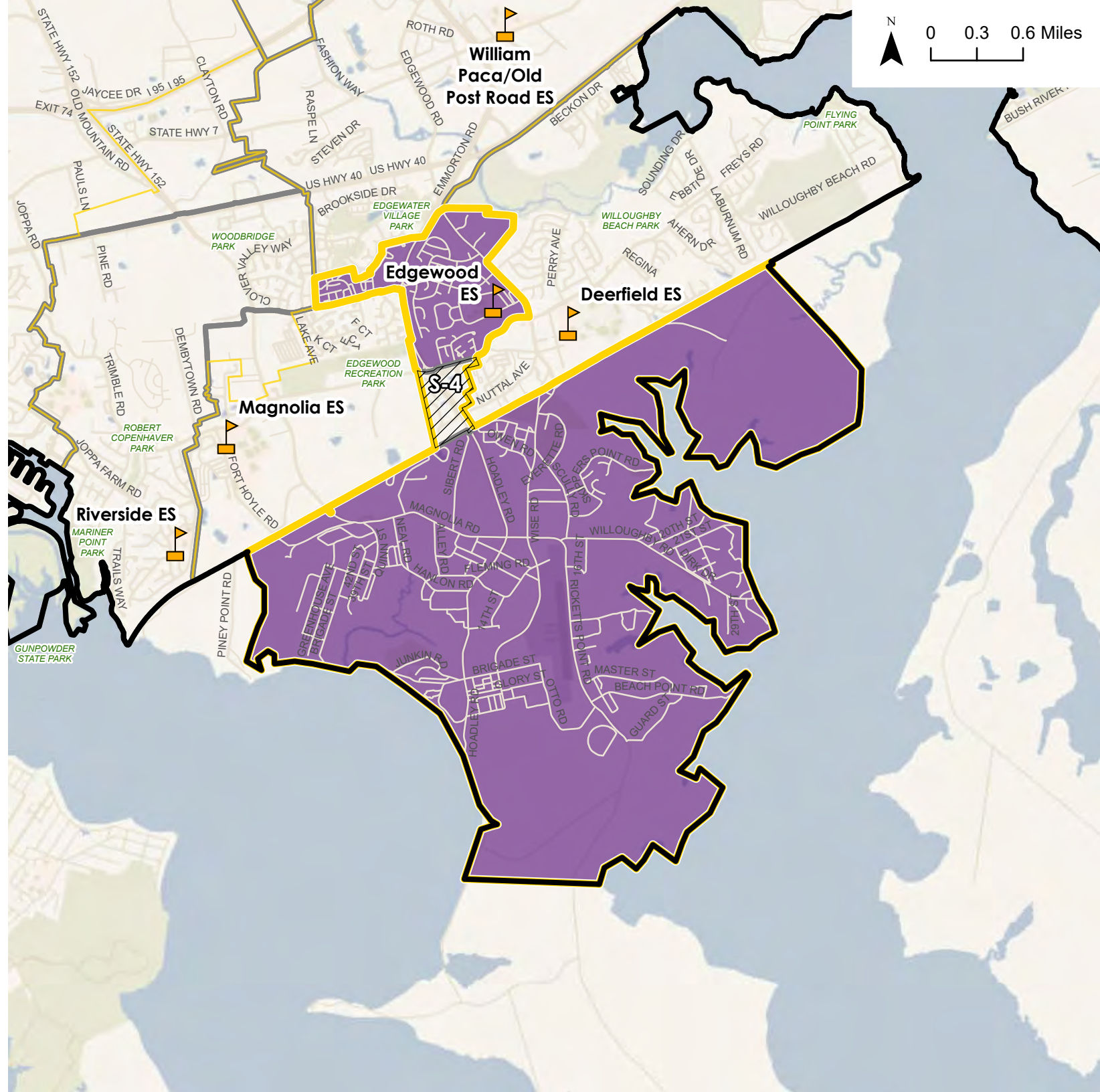
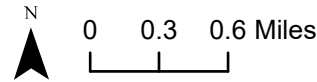


Overview Map

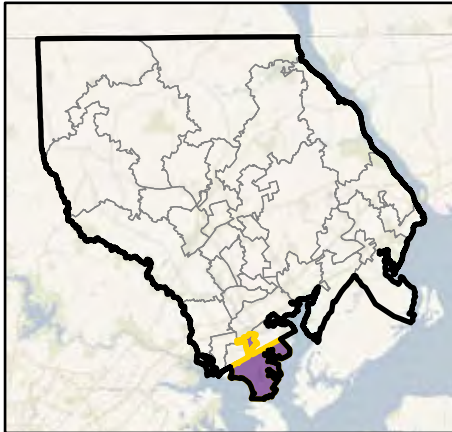


Post CEF 1 - Edgewood ES









-  Elementary School
-  District Boundary
-  Elementary School Attendance Area Boundary - Post CEF 1
-  Elementary School Attendance Area Boundary - Existing
-  Edgewood ES
-  Elementary School Attendance Area Boundary - Existing (Outline)
-  Post CEF Updates to Potential Change Areas
-  Potential Change Area



Overview Map



Post CEF 1 - Joppatowne ES









-  Elementary School
-  District Boundary
-  Elementary School Attendance Area Boundary - Post CEF 1
-  Elementary School Attendance Area Boundary - Existing
-  Joppatowne ES
-  Elementary School Attendance Area Boundary - Existing (Outline)
-  Post CEF Updates to Potential Change Areas
-  Potential Change Area

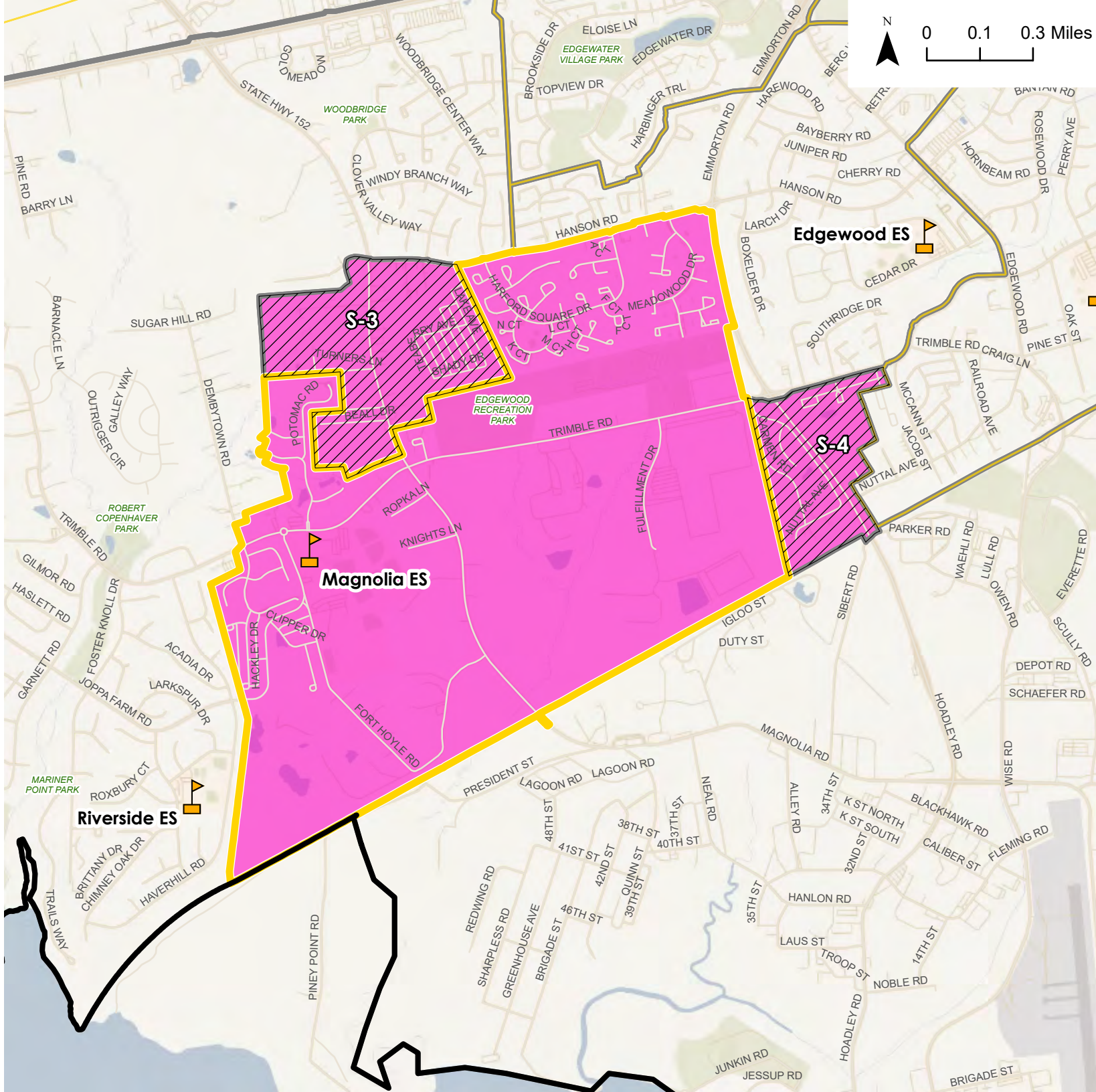
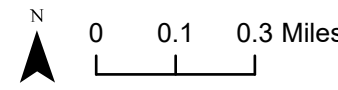
Change Area Label	Post CEF Update
S-1	Reverse change and send back to Youth's Benefit.

Overview Map

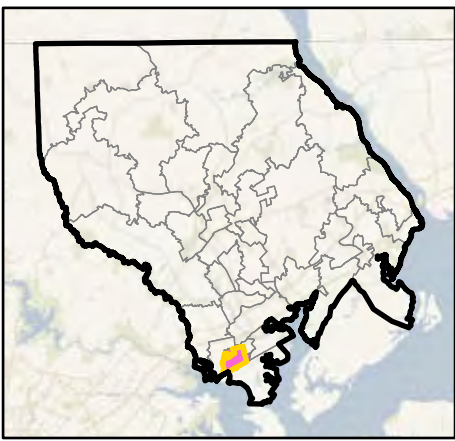


Post CEF 1 - Magnolia ES









-  Elementary School
-  District Boundary
-  Elementary School Attendance Area Boundary - Post CEF 1
-  Elementary School Attendance Area Boundary - Existing
-  Magnolia ES
-  Elementary School Attendance Area Boundary - Existing (Outline)
-  Post CEF Updates to Potential Change Areas
-  Potential Change Area

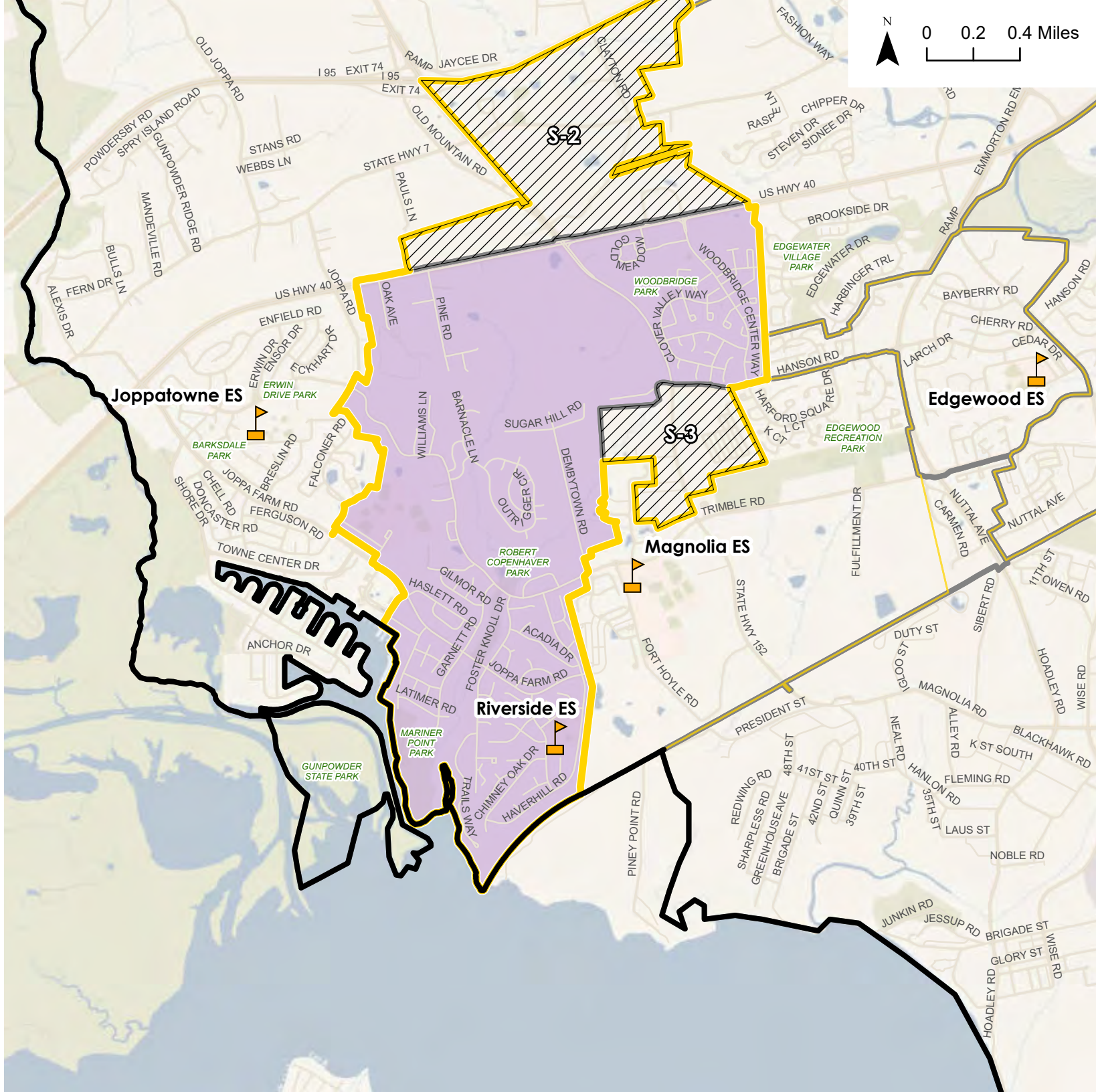
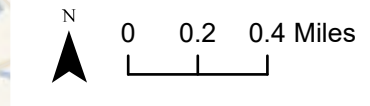


Overview Map

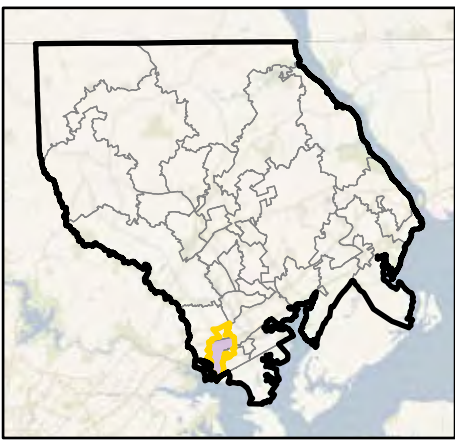


Post CEF 1 - Riverside ES

-  Elementary School
-  District Boundary
-  Elementary School Attendance Area Boundary - Post CEF 1
-  Elementary School Attendance Area Boundary - Existing
-  Riverside ES
-  Elementary School Attendance Area Boundary - Existing (Outline)
-  Post CEF Updates to Potential Change Areas
-  Potential Change Area

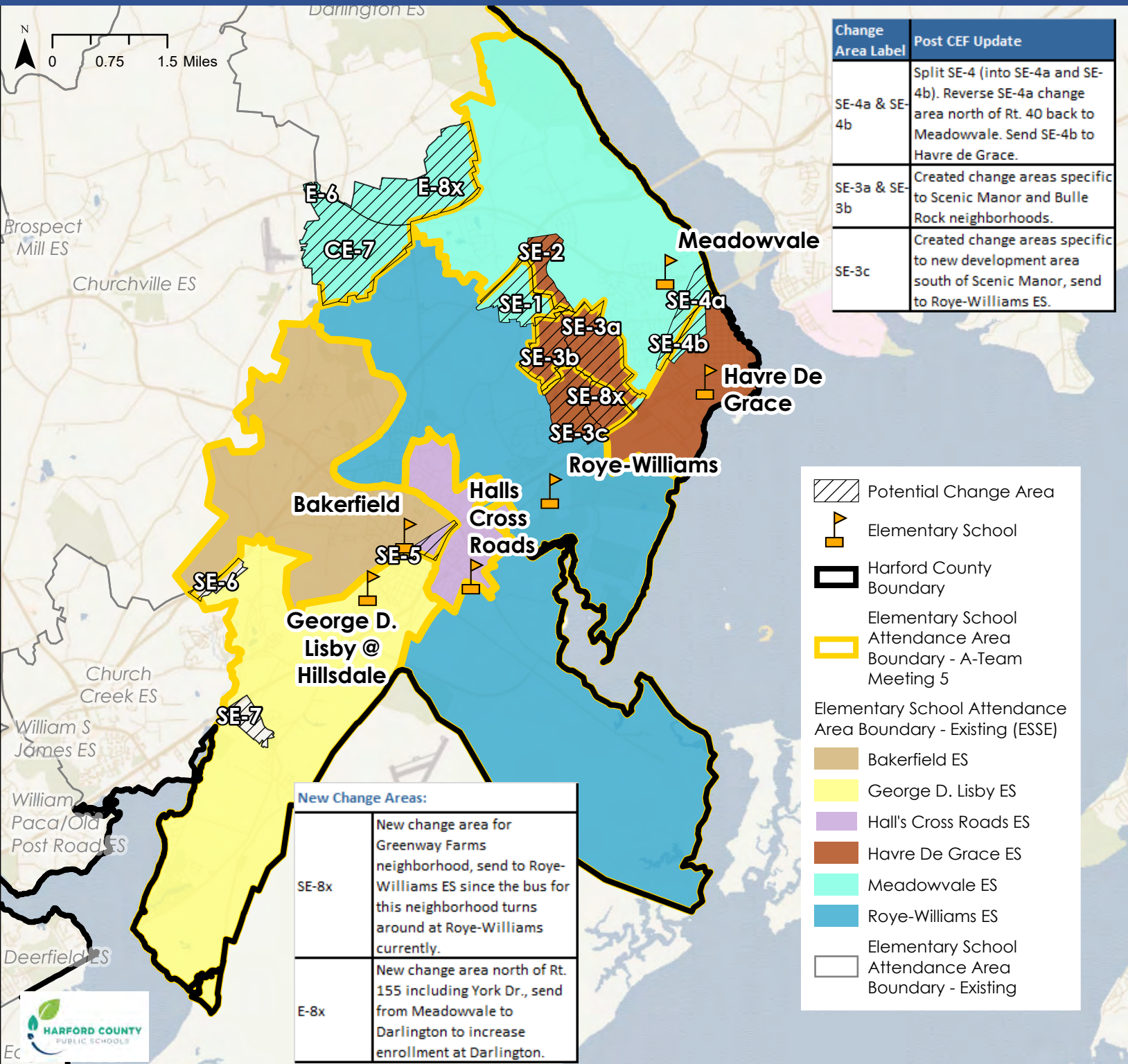


Overview Map



District Overview - A-Team Meeting 5

Elementary School South East (ESSE)










Change Area Label	Post CEF Update
SE-4a & SE-4b	Split SE-4 (into SE-4a and SE-4b). Reverse SE-4a change area north of Rt. 40 back to Meadowvale. Send SE-4b to Havre de Grace.
SE-3a & SE-3b	Created change areas specific to Scenic Manor and Bulle Rock neighborhoods.
SE-3c	Created change areas specific to new development area south of Scenic Manor, send to Roye-Williams ES.

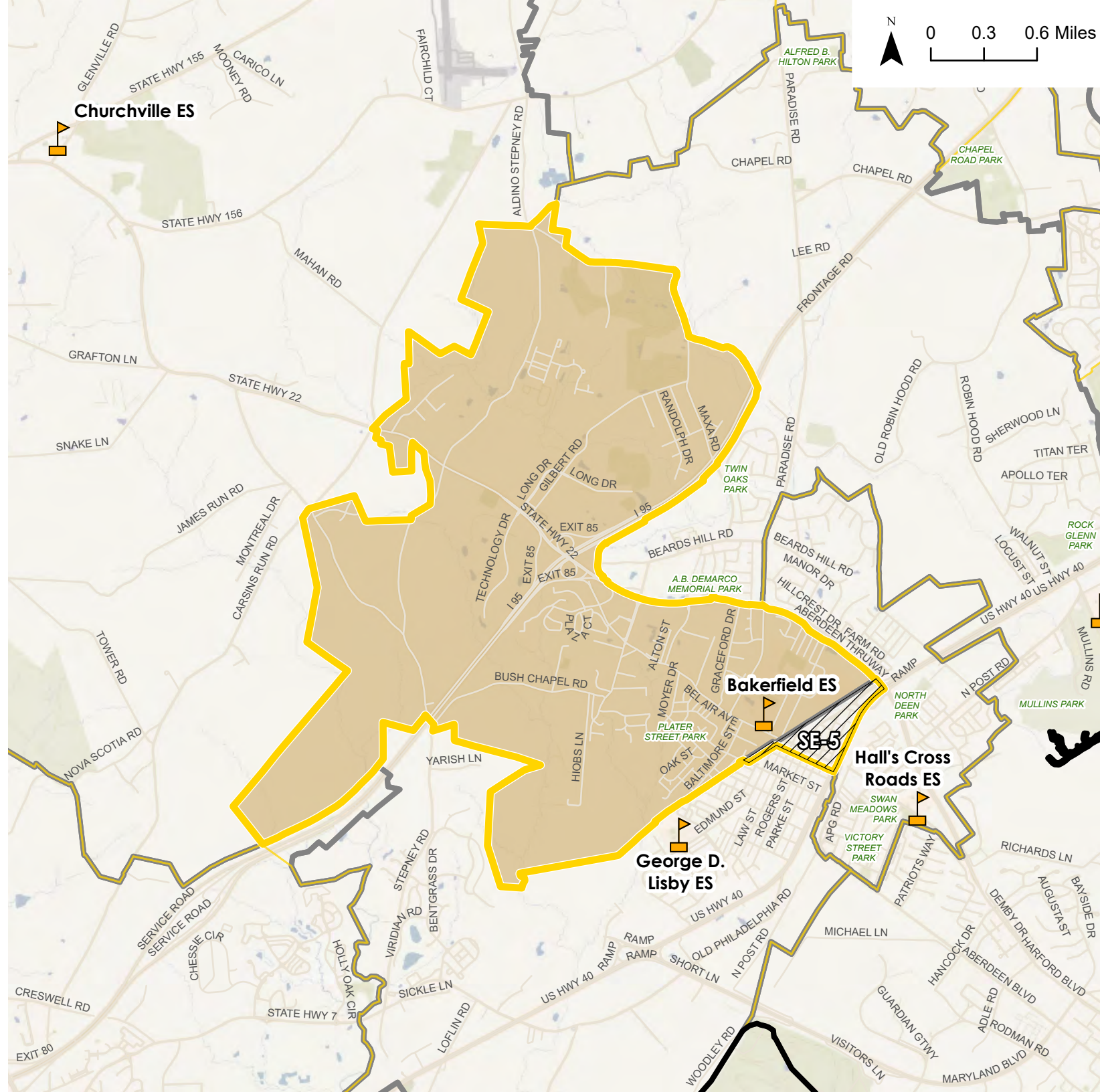
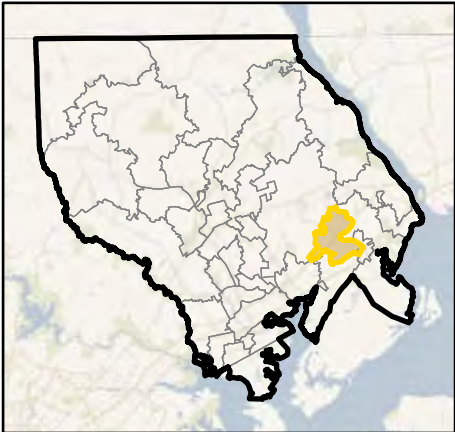
- Potential Change Area
- Elementary School
- Harford County Boundary
- Elementary School Attendance Area Boundary - Existing (ESSE)
- Boundary - A-Team Meeting 5
- Bakerfield ES
- George D. Lisby ES
- Hall's Cross Roads ES
- Havre De Grace ES
- Meadowvale ES
- Roye-Williams ES
- Elementary School Attendance Area Boundary - Existing

New Change Areas:	
SE-8x	New change area for Greenway Farms neighborhood, send to Roye-Williams ES since the bus for this neighborhood turns around at Roye-Williams currently.
E-8x	New change area north of Rt. 155 including York Dr., send from Meadowvale to Darlington to increase enrollment at Darlington.









Post CEF 1 - Bakerfield ES

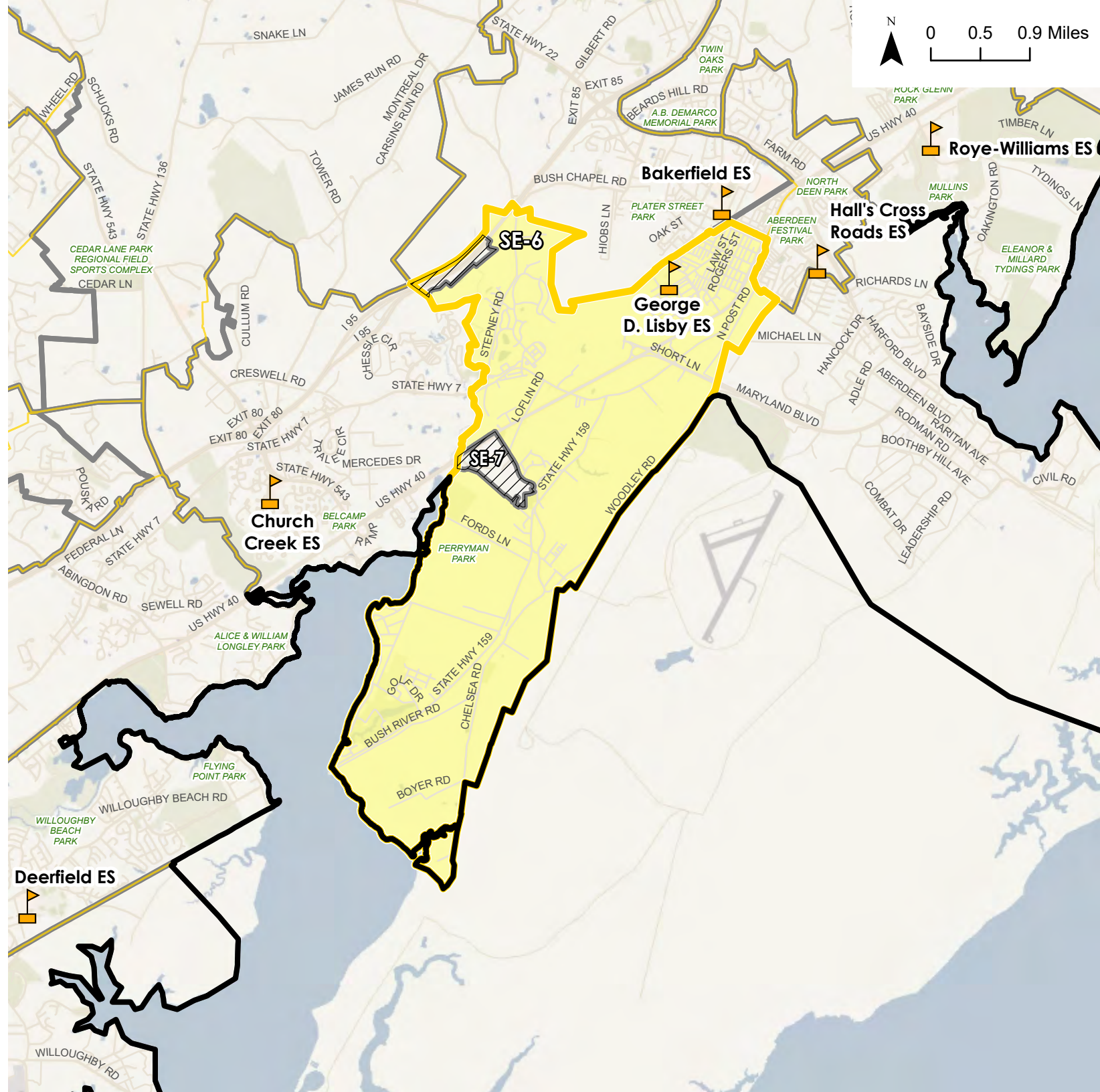
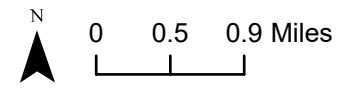
-  Elementary School
-  District Boundary
-  Elementary School Attendance Area Boundary - Post CEF 1
-  Elementary School Attendance Area Boundary - Existing
-  Bakerfield ES
-  Elementary School Attendance Area Boundary - Existing (Outline)
-  Post CEF Updates to Potential Change Areas
-  Potential Change Area

Overview Map

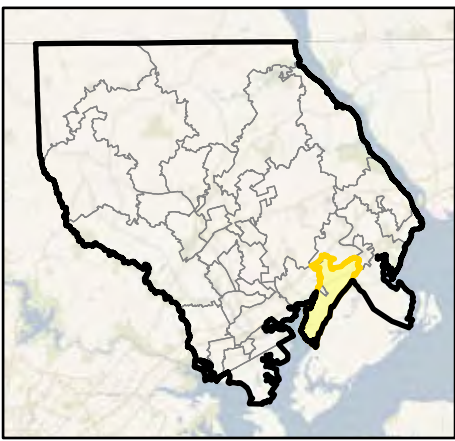


Post CEF 1 - George D. Lisby ES









-  Elementary School
-  District Boundary
-  Elementary School Attendance Area Boundary - Post CEF 1
-  Elementary School Attendance Area Boundary - Existing
-  George D. Lisby ES
-  Elementary School Attendance Area Boundary - Existing (Outline)
-  Post CEF Updates to Potential Change Areas
-  Potential Change Area

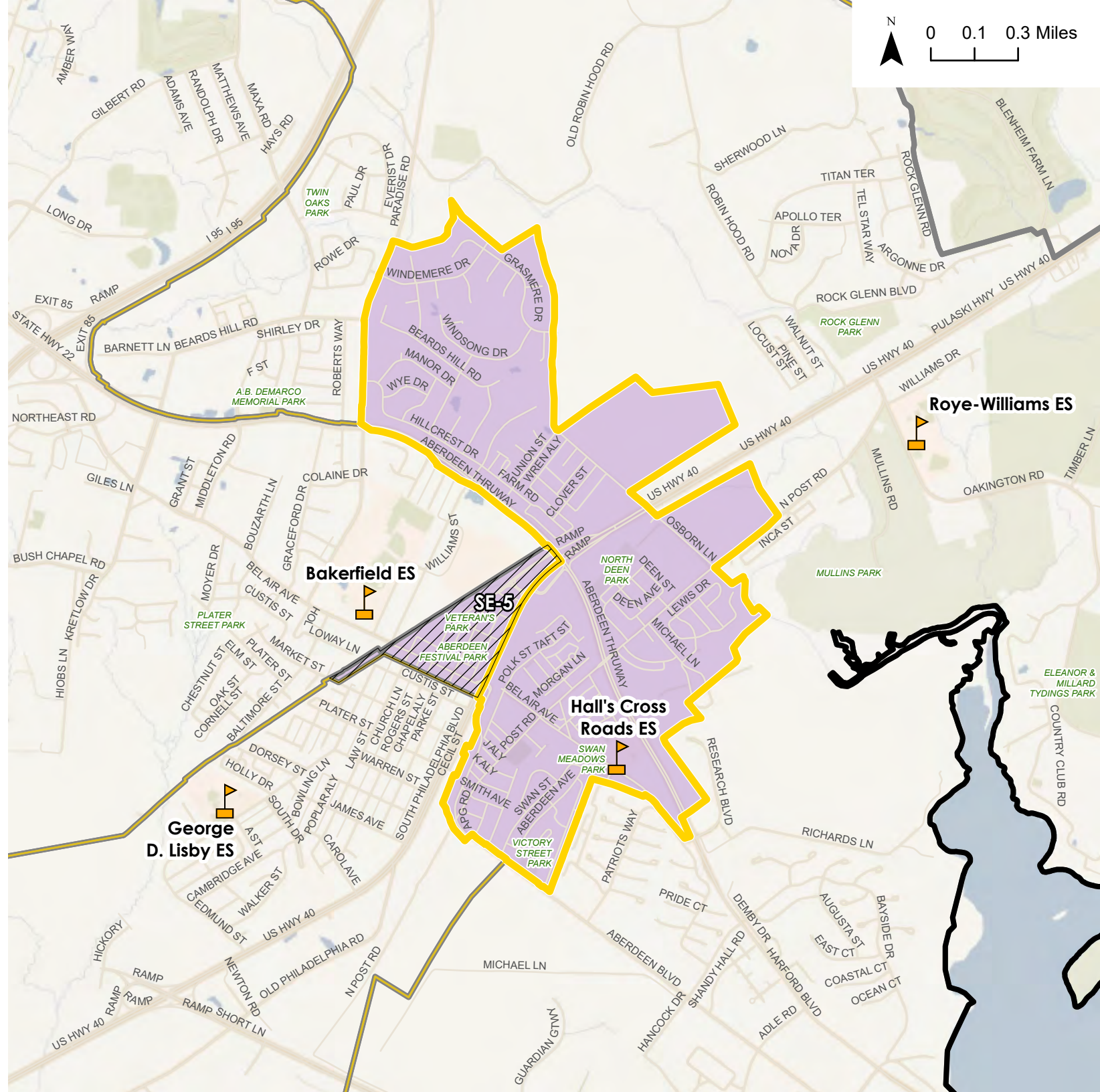
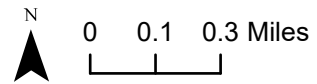


Overview Map



Post CEF 1 - Hall's Cross Roads ES









-  Elementary School
-  District Boundary
-  Elementary School Attendance Area Boundary - Post CEF 1
-  Elementary School Attendance Area Boundary - Existing
-  Hall's Cross Roads ES
-  Elementary School Attendance Area Boundary - Existing (Outline)
-  Post CEF Updates to Potential Change Areas
-  Potential Change Area

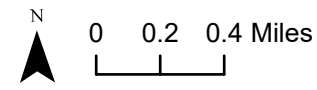


Overview Map

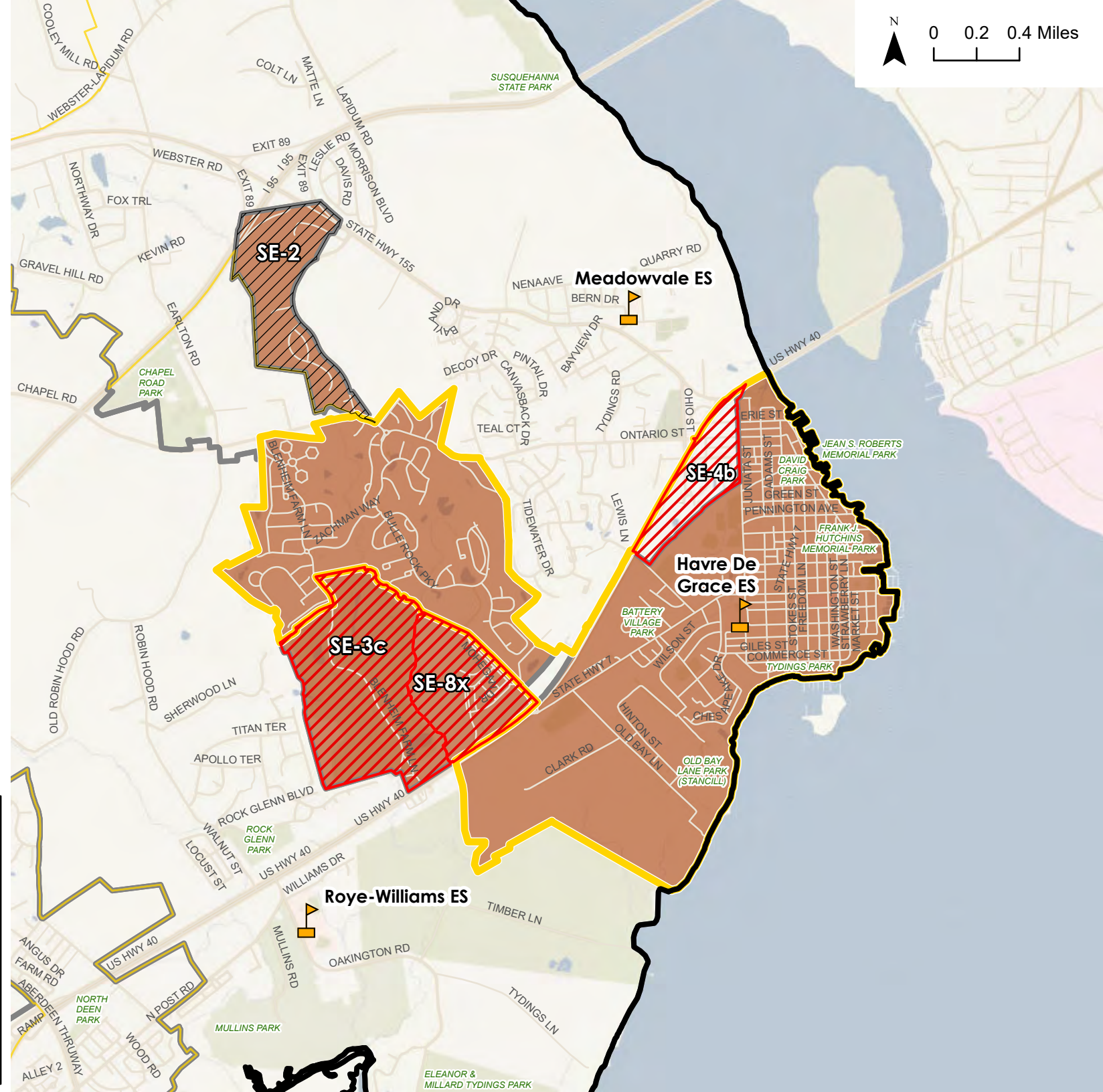
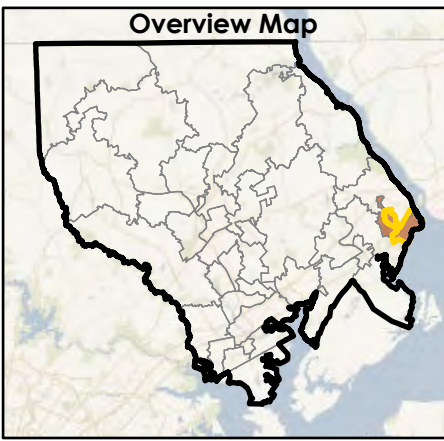


Post CEF 1 - Havre De Grace ES









-  Elementary School
-  District Boundary
-  Elementary School Attendance Area Boundary - Post CEF 1
-  Elementary School Attendance Area Boundary - Existing
-  Havre De Grace ES
-  Elementary School Attendance Area Boundary - Existing (Outline)
-  Post CEF Updates to Potential Change Areas
-  Potential Change Area



Change Area Label	Post CEF Update
SE-4a & SE-4b	Split SE-4 (into SE-4a and SE-4b). Reverse SE-4a change area north of Rt. 40 back to Meadowvale. Send SE-4b to Havre de Grace.
SE-3c	Created change areas specific to new development area south of Scenic Manor, send to Roye-Williams ES.
New Change Areas:	
SE-8x	New change area for Greenway Farms neighborhood, send to Roye-Williams ES since the bus for this neighborhood turns around at Roye-Williams currently.

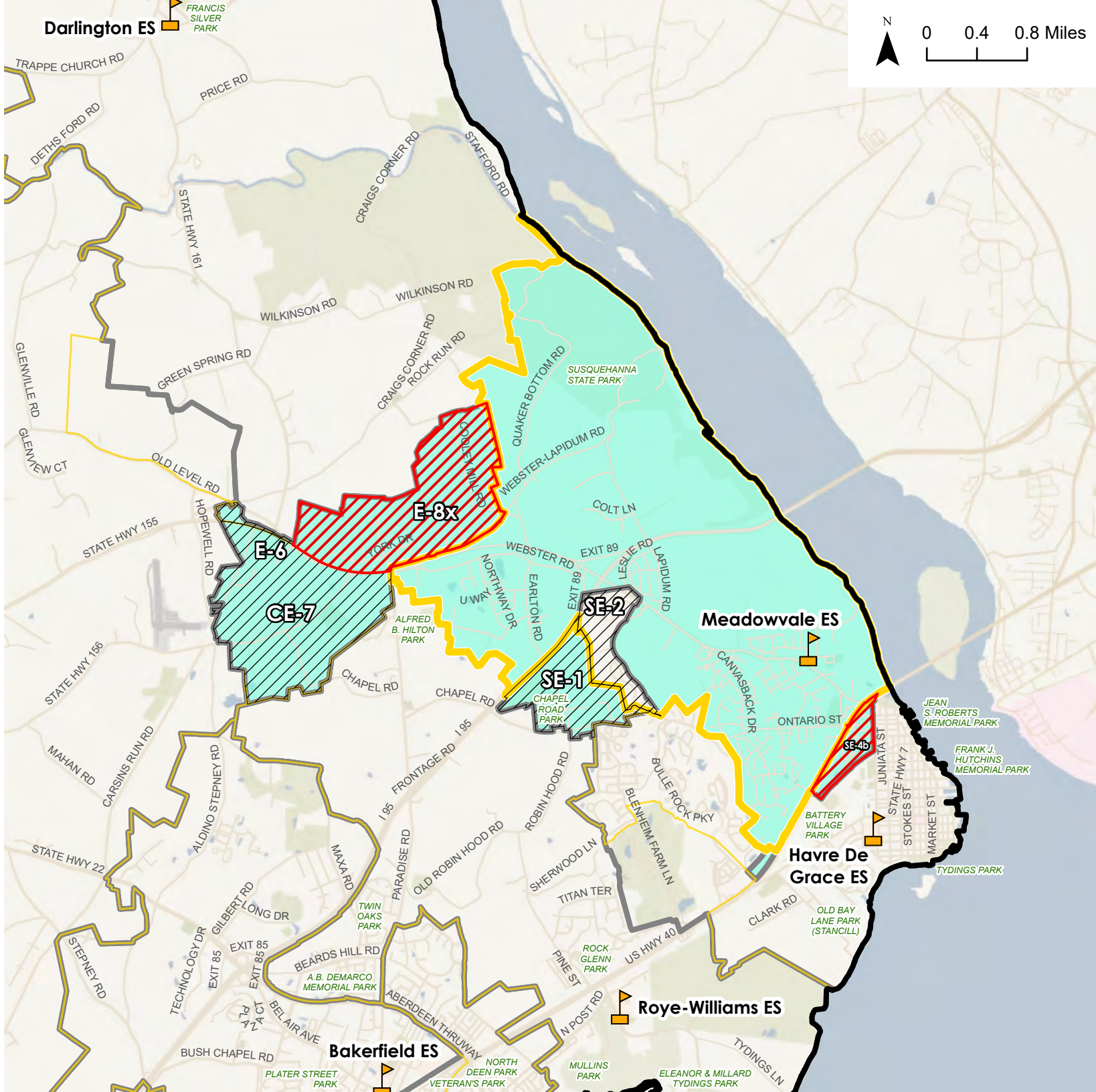
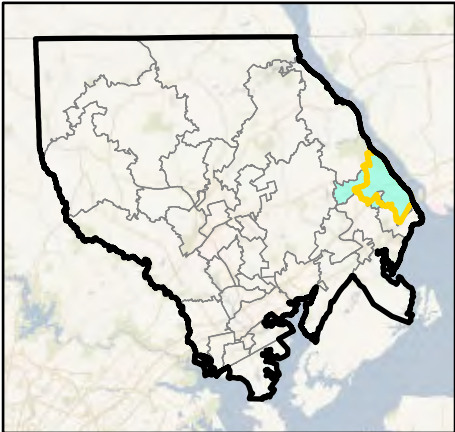


Post CEF 1 - Meadowvale ES









-  Elementary School
-  District Boundary
-  Elementary School Attendance Area Boundary - Post CEF 1
-  Elementary School Attendance Area Boundary - Existing
-  Meadowvale ES
-  Elementary School Attendance Area Boundary - Existing (Outline)
-  Post CEF Updates to Potential Change Areas
-  Potential Change Area

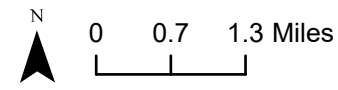
Change Area Label	Post CEF Update
SE-4a & SE-4b	Split SE-4 (into SE-4a and SE-4b). Reverse SE-4a change area north of Rt. 40 back to Meadowvale. Send SE-4b to Havre de Grace.
New Change Areas:	
E-8x	New change area north of Rt. 155 including York Dr., send from Meadowvale to Darlington to increase enrollment at Darlington.

Overview Map



Post CEF 1 - Roye-Williams ES

-  Elementary School
-  District Boundary
-  Elementary School Attendance Area Boundary - Post CEF 1
-  Elementary School Attendance Area Boundary - Existing
-  Roye-Williams ES
-  Elementary School Attendance Area Boundary - Existing (Outline)
-  Post CEF Updates to Potential Change Areas
-  Potential Change Area



Change Area Label	Post CEF Update
SE-3c	Created change areas specific to new development area south of Scenic Manor, send to Roye-Williams ES.
New Change Areas:	
SE-8x	New change area for Greenway Farms neighborhood south of Scenic Manor, send to Roye-Williams ES since the bus for this neighborhood turns around at Roye-Williams currently.

Overview Map

